

Appendix F

HAZARDOUS, RADIOACTIVE AND TOXIC WASTE

**INITIAL HAZARDOUS, TOXIC AND RADIOACTIVE WASTE
(HTRW) SITE ASSESSMENT**

Houma Navigation Canal Deepening Project

Terrebonne Parish, Louisiana

HTRW # 228

U.S. Army Corps of Engineers
New Orleans District
Environmental Analysis and
Support Section
May 12, 2004

TABLE OF CONTENTS

<u>Chapter</u>	<u>Page</u>
Summary	1
Introduction.....	2
Project Description.....	2
Environmental Setting	6
Records Review	11
Site Reconnaissance.....	15
Assessment Results and Findings	18
Conclusion and Recommendation	21
Relative Risk Assessment.....	22
Preparers	22

APPENDICES

APPENDIX A – Disposal Sites Aerial Photos

APPENDIX B - Comprehensive Environmental Response, Compensation, and Liability
Information System Records

APPENDIX C - Resource Conservation and Recovery Information System Records

APPENDIX D - Emergency Release Notification System Records

APPENDIX E - LDEQ Dumpsite Records

APPENDIX F - Louisiana Resource Conservation and Recovery Information System
Records

APPENDIX G - Leaking Underground Storage Tank Records

APPENDIX H - Underground Storage Tank Records

APPENDIX I - Oil and Gas Wells

APPENDIX J - Utility Line Records

APPENDIX K - Site Reconnaissance Photos

APPENDIX L - Debris Pile Location Map

APPENDIX M - References Cited

SUMMARY

This Initial Site Assessment relies on site visits, existing literature, historic aerial photography, work already completed, and agency coordination. This project includes dredging to deepen the currently authorized Houma Navigation Canal (HNC) and depositing the material in as many as 26 disposal sites. Land use in the project area encompasses residential, industrial and commercial areas, as well as marsh and forested wetland habitat.

Because of the number of oil and gas pipelines that are present in the HNC corridor, a significant issue arises with respect to the possibility of hitting a submerged pipeline during dredging activities or construction of dikes and/or levees associated with the disposal sites. Pipeline maps and databases indicate the locations of more than 30 known and recorded oil and gas lines. The pipeline owners should be contacted and notified regarding proposed dredging and construction activities. In addition, all pipelines traversing the HNC or disposal sites, or in the areas adjacent to the disposal sites should be located and clearly marked. Operation of heavy equipment in the disposal sites should avoid crossing the lines to the maximum extent practicable.

A review of oil and gas wells located within the project area showed the majority of wells are located a safe distance from the disposal areas. However, five orphan (abandoned) wells are located adjacent to three proposed disposal sites. One orphan well is located at the southwestern border of Site 15 (29° 22' 27.479"N, 90° 44' 34.439"W). Two orphan wells are located along the western border of Site 15A (29° 23' 22.559"N, 90° 46' 4.079"W and 29° 23' 20.353"N, 90° 46' 16.613"W). Two orphan wells are also located along the southeastern border of Site 24A (29° 12' 57.239"N, 90° 40' 5.159"W and 29° 12' 46.799"N, 90° 40' 8.039"W). Caution should be exercised during construction of retention dikes and levees, and during the operation of heavy equipment in the vicinity of any orphan wells.

One debris pile and an abandoned vessel (29° 34' 51.1"N, 90° 43' 05.1"W) were discovered adjacent to the access corridor for Site 13. Although this area does not appear to pose a significant HTRW concern, the debris pile is large and may be unstable. This area should be approached with caution.

Based on information gathered during the preparation of this preliminary assessment, it is reasonable to assume that, other than those areas of concern described above, no significant hazardous, toxic, or radioactive wastes would be encountered during the course of project-related activities. There is a low risk of encountering HTRW within the proposed dredged material disposal sites. The project should proceed as scheduled with construction. Should the construction methods change or the area of construction increase, the HTRW risk will require re-evaluation. No additional work relative to HTRW or land use surveys is recommended, but caution is recommended during dredging and construction activities in the vicinity of pipelines and orphan wells.

INTRODUCTION

Purpose

The purpose of the initial assessment is to gather and evaluate data regarding the existence of Hazardous, Toxic or Radioactive Waste (HTRW), or potential for encountering HTRW, located in, or close to, U.S. Army Corps of Engineers civil works projects. The assessment relies on researching existing documentation prepared by the Corps, other Federal agencies, the State of Louisiana, and local entities. Early identification of sanitary and industrial waste disposal sites, or permitted discharges within the project area, can be accomplished prior to any land acquisition. In addition, the assessment would minimize the liability of the Federal Government, minimize the health and safety risks of field personnel by undocumented HTRW, and document the existence of sites that are in need of remediation or evaluation.

This primary site assessment is prepared under guidance of the U.S. Army Corps of Engineers (Corps) Regulation ER 1165-2-132, Water Resources Policies and Authorities for Hazardous, Toxic and Radioactive Waste for Civil Works Projects, 26 June 1992; Lower Mississippi Valley Regulation 1165-2-9 (Water Resources Policies and Authorities for Hazardous, Toxic, and Radioactive Waste for Civil Works Projects, 14 June 1996); and ASTM E-1527-97 (Standard Practice for Environmental Site Assessments: Phase 1 Environmental Site Assessment Process), as applicable.

Significant Assumptions, Limitations, Exceptions

U.S. Army Corps of Engineers, New Orleans District (MVN) personnel have completed the following Phase I – Initial Site Assessment (ISA) in accordance with ASTM and Corps suggested practices and regulations. Availability of record information varies from source to source, including government agencies. Therefore MVN has utilized other professionals on contract to MVN, to assist in obtaining certain records. The accuracy and completeness of recorded information varies among information sources. Record information provided by government agencies may be incomplete. As a result, MVN personnel have reviewed the provided information for errors, mistakes or insufficiencies.

No analytical testing was conducted in association with this investigation. Identification of hazardous substances was accomplished via review of available state and Federal records, personal interviews, drive through inspections, and interpretation of maps and aerial photographs.

PROJECT DESCRIPTION

Project Purpose

The purpose of the proposed project is to deepen the Houma Navigation Canal (HNC) from the Gulf of Mexico south of Timbalier Island, through Terrebonne Bay and north to the

Gulf Intracoastal Waterway (GIWW). The location of the proposed deepening project is shown in Figure 1. This HTRW assessment will evaluate the health and safety risk of construction of dredged material disposal areas and deposition of dredged material into the disposal areas. According to ER 1165-2-132 and DIVR 1165-2-9, dredged material and sediments beneath navigable waters proposed for dredging qualify as HTRW only if they are within the boundaries of a site designated by the EPA or the state of Louisiana for a response action under CERCLA, or if they are a part of a National Priority List site under CERCLA, or if conditions are indicated as hazardous. The material to be dredged from the HNC shall be evaluated for their suitability for disposal in accordance with the appropriate guidelines and criteria adopted pursuant to Section 404 of the Clean Water Act.

Project Need

There are many different businesses located along the 36.6 miles of the Houma Navigation Canal. The navigation needs of the firms are at present being met by the existing dimensions of the channel. The vast majority of the current traffic on the canal is composed of motorized boats used for support of the offshore oil and gas industry, including support vessels and tug/tow boats and local area commercial fishing vessels. A traffic forecasting study for the HNC was performed by the URS Corporation and completed in January 2003 (URS Corporation, 2003). The results of the Traffic Analysis can be summarized in a supply and demand context. The deepening of the canal affects the economic equilibrium from the supply side. By deepening the canal, demand for the products should not change, but the supply process would be made more efficient. This would allow the companies operating on the canal to serve a larger portion of the demand curve by essentially shifting the supply curve outward. By creating a more efficient supply process, the economy can move towards serving a greater portion of consumer demand.

Project Authority

A reconnaissance study was authorized by a resolution adopted April 30, 1992, by the Committee of Public Works and Transportation of the U.S. House of Representatives. The Energy and Water Development Appropriation Act of 1995 (PL 103-316) authorized the Morganza, Louisiana to the Gulf of Mexico feasibility study. It directed the Corps to give particular attention to the interrelationships of the various ongoing studies in the area, and consider improvements for the Houma Navigation Canal (HNC). The Water Resources Development Act (WRDA) of 1996 authorized the Corps to conduct an independent study for a lock to be located and constructed in the HNC. That study was completed in 1997. In 1998, Congress authorized the Corps to initiate detailed design of the multipurpose lock in the HNC.

Project Action

The currently authorized Houma Navigation Canal (HNC) project consists of a (-)15.0-foot Mean Low Gulf (MLG) datum by 150-foot wide channel, beginning at Mile 36.6

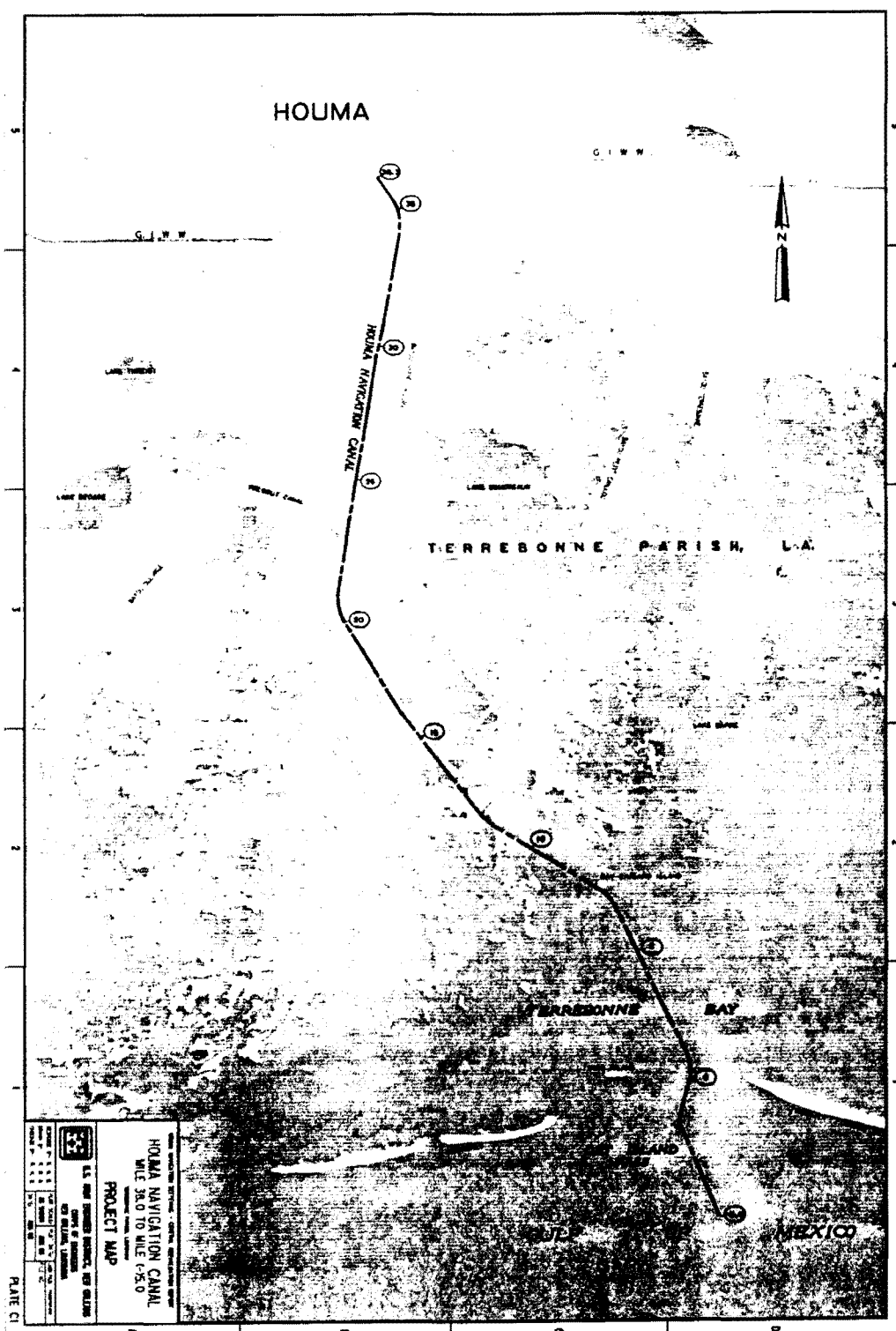


Figure 1. Project Location

(intersection of the HNC with the GIWW in Houma, LA) proceeding southward through Terrebonne Bay to Mile 0.0 (beginning of the Cat Island Pass Bar Channel). The project is then authorized to maintain a (-)18.0-foot MLG by 300-foot width to the (-)18.0-foot MLG contour (approximate Mile (-)3.5). Side slopes for the current project are 1 Vertical by 2 Horizontal. The 1997 study called for the re-evaluation of the construction and maintenance of either a (-)18.0-foot NAVD (North American Vertical Datum) project channel, or (-)20.0-foot NAVD project channel.

The project design depth for this channel alternative would be (-)20.0 feet NAVD, commencing at approximate Mile 36.3 along the HNC, just below the LA 663 bridge crossing the HNC, and extending to the (-)20.0-foot NAVD contour in Cat Island Pass. Advance maintenance dredging would also be performed during construction and maintenance dredging of the channel. Advance maintenance dredging would vary from 2 feet between Miles 36.3 to 10.1 (Land Cut Reach); 3 feet between Miles 10.1 and 0.0 (Terrebonne Bay Reach); and 4 feet between Miles 0.0 and (-)3.5 (Cat Island Pass Bar Channel Reach). The design width would remain the same as for the currently authorized project (150 feet between Miles 36.3 and 0.0, and 300 feet between Miles 0.0 and (-)3.5). The channel would also have design side slopes of 1V on 3H throughout the project limits.

Dredging would be accomplished via hydraulic cutter head dredges. Material excavated from within the land cut (Miles 36.3 to 10.1) would be pumped to numerous disposal sites along the east and west banks of the HNC (Appendix A) for either upland confined disposal or marsh creation within designated shallow open water areas adjacent to the channel. The material excavated from the Terrebonne Bay reach (Miles 10.1 to 0.0) would be pumped within rock containment cells to be constructed in the open waters of Terrebonne Bay for island creation (Appendix A, Aerial Photo 10, 11), including an extension of the existing Bay Chalant Island rock containment cells (Appendix A, Aerial Photo 10). Material excavated within the Cat Island Pass Bar Channel reach would be placed at 2 single point discharge locations along the west side of the channel (Appendix A, Aerial Photo 13). These 2 single point discharge locations will serve as feeders for both the Wine Island and Isle Dernieres barrier island systems.

Disposal of material dredged from the land cut of the HNC (Miles 36.3 to 10.1) could be placed within possibly 26 disposal sites (Appendix A). The total acreage encompassed by these sites is approximately 4,000 acres. Of these 4,000 acres, nearly 3,200 acres are shallow open water areas, which are targeted for wetland creation/restoration. The dredged material placed within the shallow open water areas would be placed to an elevation that would be conducive to the development of long-term wetlands. The remaining acreage is comprised of existing upland habitat. During construction and/or maintenance, approximately 7.1 miles of rock retention dikes and/or foreshore protection of existing shoreline would be constructed along the west bank of the HNC, while approximately 9.1 miles would be constructed along the east bank. Dredging floatation access within the HNC will be required for construction of the rock retention dikes and foreshore protection. Material excavated for floatation access will be placed immediately behind/adjacent to the proposed rock structures. In addition to the rock structures, earthen retention dikes, closures and/or weirs would be constructed, as needed, to retain the dredged

material placed within these disposal sites. Borrow for earthen dikes, closures and weirs would primarily come from within the areas to be occupied by the dredged material.

Disposal of material dredged from within Terrebonne Bay (Miles 10.1 to 0.0) would be placed within four (4) new rock containment islands/cells (Appendix A, Aerial Photo 10, 11), as well as the existing Bay Chaland Island rock cells, from initial construction and maintenance dredging over the 50-year project life. The total acreage encompassed by the four (4) new rock island/cells is approximately 62 acres. The three (3) new cells that will be constructed along the west side of the channel will have a parabolic "kidney" shape. The backsides of the rock island/cells are designed with the crown 1-foot lower than the front sides. This will allow for the dredge effluent to overflow towards the backsides and away from the HNC channel. Over time, the cells will become filled with emergent dredged material, with shallow deltas anticipated to develop along the backsides from the material that is allowed to overflow the backside of each rock island/ cell.

Material excavated within the Cat Island Pass Bar Channel reach (Mile 0.0 to approximate Mile (-)3.5) would be placed at two (2) single point discharge locations along the west side of the channel (Appendix A, Aerial Photo 13). These 2 single point discharge (SPD) locations exist within an existing Ocean Dredged Material Disposal Site (ODMDS). With the littoral drift being towards the northwest, these SPDs will serve as feeders for both the Wine Island and Isle Dernieres barrier island systems.

ENVIRONMENTAL SETTING

General

The project area includes residential, industrial, and commercial areas, as well as marsh, and upland and wetland forested habitats.

Vegetation

Distinct habitat types were observed during the survey of the project including, bottomland hardwoods, cypress-tupelo swamp, fresh and intermediate marshes, brackish and saline marshes, and previously disturbed areas.

Bottomland Hardwoods

This forest association is found on higher ground that is flooded less frequently than the swamp habitat. These forested areas are usually located on natural levees of rivers, streams, and bayous. Bottomland hardwoods are generally more elevated and less flooded, but can be frequently flooded in transitional areas near baldcypress-tupelo gum swamps.

Trees and shrubs in the higher elevation bottomland hardwoods which are flooded infrequently include live oak, water oak, willow oak, laurel oak, Nuttall oak, hackberry, sweetgum, green ash, boxelder, pecan, Drummond red maple, honeylocust, mulberry,

persimmon, roughleaf dogwood, sycamore, eastern baccharis, and palmetto. Trees and shrubs in transitional bottomland hardwoods, which are usually adjacent to swamps and are frequently flooded, include species such as Drummond red maple, carolina ash, green ash, pumpkin ash, black willow, bitter pecan, overcup oak, cherry bark oak, water oak, bald cypress, tupelogum, American elm, waterlocust, water elm, and palmetto. There is great diversity of herbaceous cover in bottomland hardwoods.

Baldcypress-Tupelogum Swamps

These swamps are located throughout the project area in low-lying areas that are usually in gumbo clay-type soils. These low-lying areas are vegetated with plant species that can tolerate annual flooding, generally for several months. Elevation of the land and frequency and duration of flooding dictate the species present. The lowest areas are usually covered with bald cypress, tupelogum, and buttonbush. Swamps bordering on fresh marshes may be composed entirely of bald cypress. Other trees and shrubs found in this association are Drummond red maple, black willow, swamp black gum, pumpkin ash, water locust, water elm Virginia willow, swamp privet, and wax myrtle. Aquatic vegetation in these flooded swamps include water hyacinth, alligator weed, broadleaf panicum, smartweed, and carex sp.

Fresh and Intermediate Marshes

These marshes are characterized by low salinities (0 to 5 ppt). The fresh marshes are generally located inland between swamps and intermediate marshes. Elevation of the land and salinity dictate species composition. Fresh marshes are vegetated with maidencane, roseau, cattail, smartweed, spikerushes, pennywort, pickerelweed, alligatorweed, water hyacinth, bulltongue, and delta duckpotato. Some marshes are of the floating type with spikerushes, grasses, and sedges growing on the floatant. Intermediate marshes contain cordgrass, roseau cane, bulrush, deerpea, bulltongue, and saltmarsh aster.

Brackish and Saline Marshes

These marshes are characterized by higher salinities (8 to 18+ ppt). Brackish marshes are generally located between the intermediate and saline marshes. Elevation of the land and salinity levels dictate species composition. Brackish marshes are vegetated with saltmeadow cordgrass, leafy threesquare, three-cornered grass, and widgeon grass. Saline marshes contain saltmarsh cordgrass, glasswort, black rush, saltwort, and saltgrass.

Disturbed Areas

A rich diversity of opportunistic weedy species, are found in disturbed areas throughout the project area. Pipelines, roadsides, railroads, industrial and residential areas, and similar sites are vegetated with numerous weedy species.

Wildlife

Game and Fur Animals

The game mammals occurring in the study area include the swamp rabbit, Eastern cottontail rabbit, gray and fox squirrel, and white-tailed deer. The swamp rabbit is widely distributed in the marshes and ridges. The white-tailed deer is common on the high ridges along pipeline canals and natural bayous and in bottomland hardwood areas. Fur bearing mammals that are found in the project area include muskrat, nutria, mink, raccoon, beaver, coyote, opossum, striped skunk, bobcat, red fox, gray fox, and otter. Saline marshes are not the ideal habitats for these animals, however only limited trapping may occur. Muskrats reach highest populations in brackish marshes where three-cornered grass often produces extensive stands. The current population of muskrat in the marshes of the study area is low. Nutria populations are usually much higher in fresh marshes than in the brackish marshes, but an overabundance of nutria is found in all marsh types within the project area. Mink populations are greater in areas where brush piles, scrub/shrub vegetation, or other forms of cover are abundant.

Non-Game Animals

Terrestrial non-game mammals likely to occur in the study area include the nine-banded armadillo and various mouse species. Atlantic bottlenose dolphins are common in the lower portions of the project area. They are frequently seen in the tidal passes, open bays, and near-shore gulf waters.

Game Birds

Waterfowl, clapper rails, snipe, and woodcock are game birds that occur in the study area and attract hunter interest. Species of waterfowl which provide hunting opportunities include gadwalls, blue-winged teal, green-winged teal, mallards, mottled ducks, widgeon, pintail, wood ducks, coots, and lesser scaup. All of these birds are migratory winter residents, except for the mottled duck and wood duck, which are year-round residents of coastal marshes, flooded bottomland forests, and swamps. Other species of waterfowl may be present at times, but they are less common. Clapper rails are common residents of the marshes, and snipes are migratory marsh species. Hunting pressure on these two species is low however, and most that are harvested are taken incidentally by waterfowl hunters. The woodcock is a migratory species occupying swamps and bottomland hardwood forest areas within the project area.

Non-Game Birds

Certain non-game bird groups are conspicuous and characteristic of the habitats occurring in the study area. These groups are sea birds, shore birds, wading birds, raptors, and perching birds. Sea birds common in the study area include laughing gulls, herring gulls, ring-billed gulls, Forster's terns, royal terns least terns, Caspian terns, cormorants, and black skimmers. Other gulls and terns are expected in the project area, but are less common. Brown pelicans are year-round residents of the study area, whereas white pelicans occur only as winter migrants. Brown

pelicans feed in the open bays and near-shore gulf waters. Shore birds occurring in the study area include plovers, turnstones, willets, dowitchers, sandpipers, sanderlings, dunlins, killdeer, and avocets. Some of these species are found mainly along the gulf beaches, but others are found along marsh shorelines throughout the area. Wading birds are numerous. Great egrets, snowy egrets, cattle egrets, American bitterns, black-crowned night herons, great blue herons, little blue herons, green herons, and white ibises are common year-round residents. Raptors that would be expected in the project area include marsh hawks, red-shouldered hawks, American kestrels, and barn owls. Perching birds include a great variety of birds such as swallows, wrens, warblers, vireos, blackbirds, and sparrows. Many of these birds are present in the project area only during migration. The higher land areas, where shrubs occur, are most commonly used by these species. These areas are particularly important during spring when northward migration is underway. Most of these species make a nonstop crossing of the Gulf of Mexico, and are in desperate need of suitable resting and feeding habitat when they arrive from South and Central America.

Reptiles and Amphibians

The middle and upper portions of the study area provide habitats to a variety of reptiles and amphibians which prefer freshwater environments. Amphibians include various tree frogs, toads, bull frogs, leopard frogs, salamanders, and newts. Reptiles found within the study area include the green anole, ground skink, five-lined skink, broad-headed skink, southern copperhead, Western cottonmouth, black race, corn snake, rat snake, Eastern hog-nosed snake, speckled king snake, various water snakes, Western pygmy rattle snake, ribbon snake, Eastern garter snake, common and alligator snapping turtles, Southern painted turtle, red-eared turtle, map turtles, mud turtles, box turtles, and softshell turtles. The American alligator, is common in the freshwater and intermediate marsh areas of the project area, but may also be found in the brackish and salt marsh areas.

The salt marsh portions of the project area preclude utilization by most species of reptiles and amphibians. Only the Gulf saltmarsh snake and the diamond terrapin are regularly found in the salt marsh. Speckled king snakes may also occur on the gulf beaches.

Threatened/Endangered Species

Species listed as threatened (T) or endangered (E) which may be found in the study area include the bald eagle (*Haliaeetus leucocephalus*) (E), Kemp's ridley sea turtle (*Lepidochelys kempii*) (E), piping plover (*Charadrius melodus*) (T), and the brown pelican (*Pelecanus occidentalis*) (E).

Bald eagles nest in Louisiana from October through mid-May. Eagles typically nest in baldcypress trees standing in open water or trees near fresh and intermediate marshes.

Kemp's ridley sea turtles are reported from the lower portions of the project area. These turtles prefer the mid and higher salinity waters which are found in the bays and barrier islands located near the Gulf of Mexico.

Piping plovers are found on the barrier island beach habitat during their nesting and migration season. Brown pelicans are residents of the southern portion of the project area.

Soils, Geologic/Geomorphic Features, and Man-Made Lands

Soils in the project area consist of Commerce, Mhoon, Sharkey, Swamp, and Marsh series (Soil Conservation Service, 1960). Commerce soils are level to nearly level, moderately well drained, slightly acid to moderately alkaline silt loam, silty clay loam, and very fine sandy loam on natural levee ridges. The slopes on these soils are up to three percent and do not require artificial draining for agricultural use. Mhoon soils are level to nearly level, imperfectly drained, slightly acid to moderately alkaline clay and silty clay with moderate amounts of organic material. These clays are from distributaries of the Mississippi River and the soils are adjacent to swamps. These soils can be of agricultural use when drained. Sharkey soils are very fertile soils of the bottomlands. These soils occur in large flat areas in the eastern, northern, northeastern and southeastern parts of the parish. Drainage is poor and runoff and internal drainage is slow to very slow. The surface layers of Sharkey soils is clay or silty clay underlain by medium to and fine textured sediments, is dark in color, and contains moderate amounts of organic matter. Swamp soils consist of frequently flooded clay and silty clay with organic material forming muck and peat. These soils are landward of the fresh water marshes. Marsh soils are level, poorly drained, frequently flooded mucky clay and clay with organic material forming muck and peat.

Climate

The climate along the Louisiana coast is subtropical, with long, hot summers and brief, mild winters. Winds during the summer are generally from the south, bringing warm, moist air from the Gulf of Mexico, which can produce periods of intense rainfall associated with thunderstorms. The growing season lasts 317 days and average rainfall at Houma is 62 to 62.5 inches per year (Muller and Fielding 1987; Sevier 1990). During the winter, the area experiences alternating cold and warm air as continental fronts pass through from the northwest. Snow is very infrequent.

Hurricanes and tropical storms can occur in Louisiana from June through November, but are most likely to occur in July and September (Muller and Fielding 1987; Sevier 1990). These storms can bring periods of intense rainfall and wind accompanied by storm surges from the Gulf of Mexico. Tropical storms have winds averaging between 35 knots (40 miles per hour) and 64 knots (73 miles per hour), while hurricanes have winds greater than 64 knots (73 miles per hour).

Although it is assumed that storms with higher wind speeds produce more damage, hurricane Juan, which was only a Category 1 Storm, produced significant damage from tidal flooding. These storms can also produce large amounts of rain in a given location, with 10-12 inches not unusual. From 1870 to 1989, 43 hurricanes and 56 tropical storms have struck Louisiana. Tropical storms occur with a frequency of about one storm every 1.6 years and hurricanes occur about once every 4.1 years within 75 miles of New Orleans. Louisiana has seen

25 hurricanes from 1899-1992. The last storm of note in the study area was hurricane Andrew (Category 3) on August 26, 1992, which hit Florida first and is listed as the most costly storm ever to hit the United States.

Hydrology

The hydrology of the study area and the Terrebonne Basin has been altered extensively over the last 150 years by human activities. Levees, dams, roads canals, pipelines, marsh management, forced-drainage systems, dredging for navigation, and other factors all have contributed to hydrologic changes. The proposed channel deepening project may further change the hydrology of the area by allowing higher storm surges and salinities to enter fragile marshes that are currently deteriorating. The hydrologic system surrounding the project area is very complex with tides, storm surges, rainfall, and water movement into and out of marshes and small channels.

Ground water is at or near the surface in the project area. Most potable water in the area comes from the surface waters of bayous and the GIWW but may require considerable treatment. Aquifers at a minimum depth of 150 in the northern part of the project area may contain fresh water but become contaminated with salt water during periods of drought.

RECORDS REVIEW

Land Use History

Coastal Environments, Incorporated (CEI), under contract to USACE, New Orleans District, provided a thorough investigation of the land use history for the Houma Navigation Canal Deepening Project. The Land Use History Report, dated November 2003, is on file and available for review at the New Orleans District office in New Orleans, La. (Coastal Environments, Inc., 2003).

Standard Federal and state databases were reviewed as prescribed by ASTM E-1527-00 Standards for Phase I Environmental Site Assessments (ASTM, 2000). The results summarized below are based on the information contained in Appendices B through J.

- No National Priorities List (NPL) sites were found within the Houma Navigation Canal corridor.
- Six (6) Comprehensive Environmental Response, Compensation, and Liability Information System (CERCLIS) facilities were found within the within the Houma Navigation Canal corridor (Appendix B).
- No Federal Resource Conservation and Recovery Information System (RCRIS) Treatment, Storage, or Disposal (TSD) facilities subject to corrective action

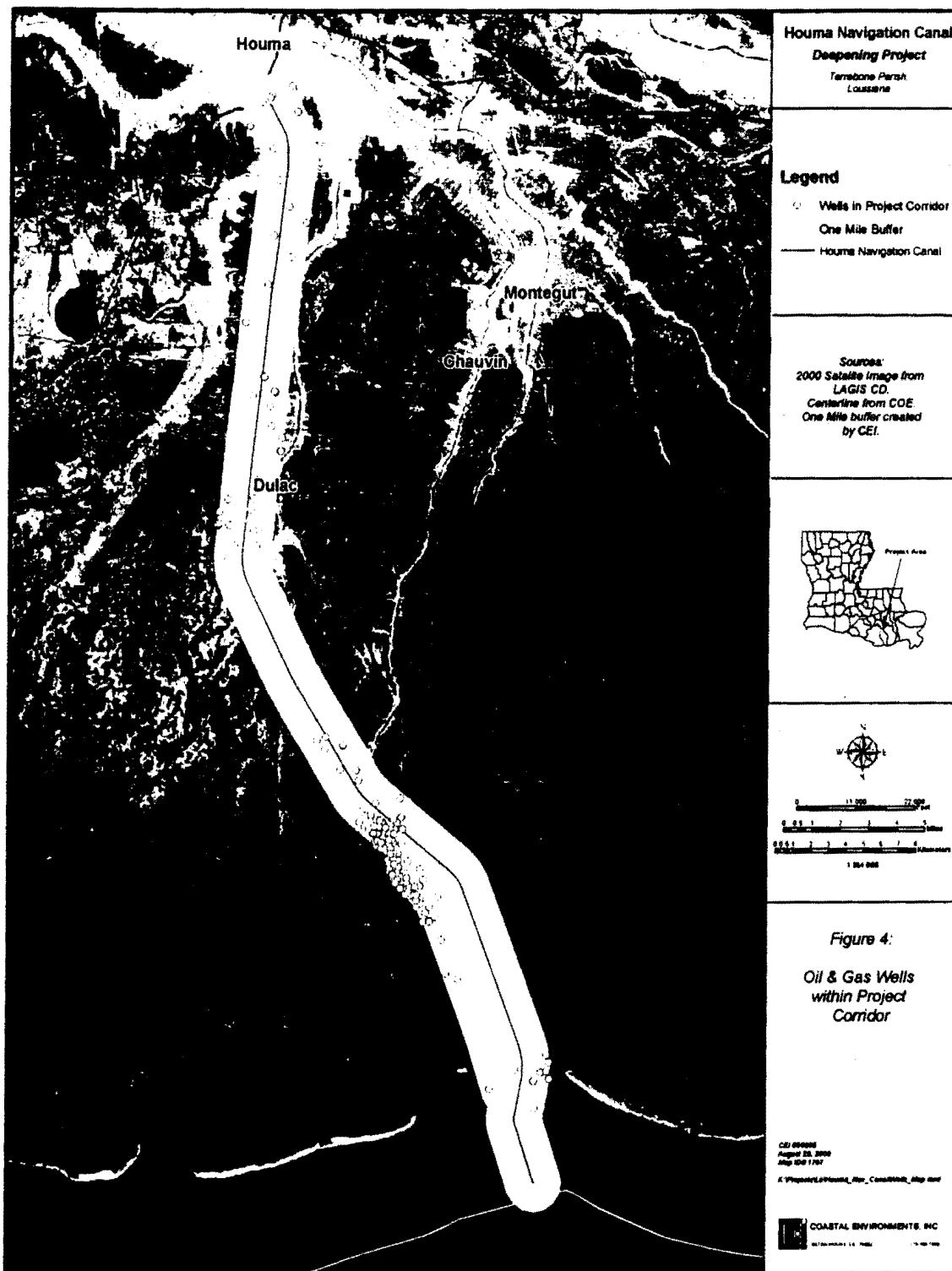


Figure 2. Oil Well Location Map

along the northern boundary of this disposal site (reference aerial photos, Appendix A). No HTRW areas of concern were discovered at this disposal site.

Disposal Site 11 (305 acres). Site 11, located along the western shoreline of HNC near Mile 26.0, consists of deteriorated wetland habitat, which will be used as a beneficial use disposal area. No HTRW areas of concern were discovered at this disposal site.

Disposal Site 11A (55 acres). Site 11A, located along the western shoreline of HNC near Mile 26.5, consists of deteriorated wetland habitat, which will be used as a beneficial use disposal area. No HTRW areas of concern were discovered at this disposal site.

Disposal Site 12 (144 acres). Site 12, located approximately 2000 feet easterly of the HNC, near Mile 27.0, consists of degraded wetland habitat, which will be used as a beneficial use disposal area. No HTRW areas of concern were discovered at this disposal site.

Disposal Site 12A (175 acres). Site 12A, located along the western shoreline of the HNC near Mile 27.0, consists of degraded wetland habitat, which will be used as a beneficial use disposal area. No HTRW areas of concern were discovered at this disposal site.

Disposal Site 13 (64 acres). Site 13, located along the eastern shoreline of the HNC near Mile 27.5, consists of degraded wetland habitat, which will be used as a beneficial use disposal area. A debris pile was discovered approximately 1,000 feet southwesterly of this site. The debris pile is located at the intersection of the HNC and Bayou Provost. The debris pile consists primarily of previously used creosote piles and timbers, illegally dumped along the HNC shoreline. In addition, an abandoned vessel is also located adjacent to the debris pile. No sheens, or discolored water or soils was observed. Neither the illegally dumped debris nor the abandoned vessel appear to pose a significant HTRW risk. No other obvious indications of HTRW were observed.

Disposal Site 13B (50 acres). Site 13B, located along the western shoreline of the HNC near Mile 27.5, consists of degraded wetland habitat, which will be used as a beneficial use disposal area. No HTRW areas of concern were discovered at this disposal site.

Disposal Site 14 (116 acres). Site 14, located approximately 1500 feet westerly of the HNC, near Mile 26.5, consists of degraded wetland habitat, which will be used as a beneficial use disposal area. No HTRW areas of concern were discovered at this disposal site.

Disposal Site 14A (187 acres). Site 14A, located approximately 4000 feet westerly of the HNC, near Mile 26.5, consists of degraded wetland habitat, which will be used as a beneficial use disposal area. No HTRW areas of concern were discovered at this disposal site.

Disposal Site 15 (155 acres). Site 15, located approximately 1000 feet westerly of the HNC, near Mile 23.0, consists of degraded wetland habitat, which will be used as a beneficial use disposal area. No HTRW areas of concern were discovered at this disposal site.

Disposal Site 15A (600 acres). Site 15A, located approximately 4000 feet westerly of the HNC, near Mile 23.5, consists of degraded wetland habitat, which will be used as a beneficial use disposal area. No HTRW areas of concern were discovered at this disposal site.

Disposal Site 16 (180 acres). Site 16, located along the western shoreline of the HNC near Mile 21.0, consists of degraded wetland habitat, which will be used as a beneficial use disposal area. No HTRW areas of concern were discovered at this disposal site.

Disposal Site 19C (85 acres). Site 19C, located along the eastern shoreline of the HNC near Mile 20.0, consists of degraded wetland habitat, which will be used as a beneficial use disposal area. No HTRW areas of concern were discovered at this disposal site.

Disposal Site 19D (155 acres). Site 19D, located approximately 2500 feet westerly of the HNC, near Mile 19.5, consists of degraded wetland habitat, which will be used as a beneficial use disposal area. No HTRW areas of concern were discovered at this disposal site.

Disposal Site 20C (133 acres). Site 20C, located approximately 1000 feet westerly of the HNC, near Mile 17.0, consists of degraded wetland habitat, which will be used as a beneficial use disposal area. No HTRW areas of concern were discovered at this disposal site.

Disposal Site 20E (91 acres). Site 20E, located along the western shoreline of the HNC near Mile 16.0, consists of degraded wetland habitat, which will be used as a beneficial use disposal area. No HTRW areas of concern were discovered at this disposal site.

Disposal Site 20F (107 acres). Site 20F, located approximately 1000 feet westerly of the HNC, near Mile 18.0, consists of degraded wetland habitat, which will be used as a beneficial use disposal area. No HTRW areas of concern were discovered at this disposal site.

Disposal Site 21 (497 acres). Site 21, located along the western shoreline of the HNC near Mile 15.0, consists of degraded wetland habitat, which will be used as a beneficial use disposal area. No HTRW areas of concern were discovered at this disposal site.

Disposal Site 23 (128 acres). Site 23, located along the eastern shoreline of the HNC near Mile 11.5, consists of degraded wetland habitat, which will be used as a beneficial use disposal area. No HTRW areas of concern were discovered at this disposal site.

Disposal Site 24 (72 acres). Site 24, located approximately 1000 feet westerly of the HNC, near Mile 12.0, consists of degraded wetland habitat, which will be used as a beneficial use disposal area. No HTRW areas of concern were discovered at this disposal site.

Disposal Site 24A (122 acres). Site 24A, located approximately 2500 feet westerly of the HNC, near Mile 11.5, consists of degraded wetland habitat, which will be used as a beneficial use disposal area. No HTRW areas of concern were discovered at this disposal site.

Bay Chaland Island Site (59 acres). The Bay Chaland Site, located approximately 1000 feet easterly of the ship channel near Mile 7.5, will extend the existing Bay Chaland Island disposal site. No HTRW areas of concern were discovered at this disposal site.

Kidney Island Sites (60, 30, and 30 acres). Three open-water disposal sites located near Miles 6.0 (30 acres), 8.5 (30 acres) and 9.0 (60 acres), both approximately 2000 feet westerly of the HNC, will be used to construct kidney-shaped islands. No HTRW areas of concern were discovered at these disposal sites.

Single-Point Discharge Sites. Two single-point discharge sites, located westerly of the HNC, at Miles (-)1.7 and (-)2.4 will be used as feeder areas for both the Wine Island and Isle Dernieres barrier island systems. No HTRW areas of concern were discovered at these disposal sites.

ASSESSMENT RESULTS AND FINDINGS

Aerial Photographic Analysis

Aerial photography of the study area revealed that historically and at present, the corridor is a mixed-use area with both residential and commercial activity, with a majority of the lands at the southern reach of the HNC made up of marsh lands and open-water, coastal areas. The photographs indicated areas of spoil placement, oil and gas exploration, storage and processing areas, dump sites, pipeline canals, industrial and residential facilities. No apparent indicators of potential HTRW problems were discovered.

Land Use Studies

Coastal Environments, Incorporated (CEI), under contract to MVN, provided a thorough investigation of the land use history for the Houma Navigation Canal Deepening Project. The Land Use History Report, dated November 2003, is on file at the New Orleans District office in New Orleans, La. Based upon this investigation, CEI concluded that historically and currently the corridor is a mixed-use area with both residential and commercial activity, with the majority of the lands at the southern end of the HNC made up of marshlands. Review of aerial photography and recent site inspections indicate land within the Houma Navigation Canal corridor is occupied by approximately 50% residential/commercial facilities and 50% marsh or open water.

Potential HTRW sites observed within the HNC corridor included those with USTs, ASTs, active and abandoned gasoline stations, dry cleaners, sandblasting/painting facilities, auto repair facilities, seafood processing plants, and oil field construction facilities. The investigation, conducted over a four-week period during August 2003, resulted in identification of 47 undocumented potential HTRW sites and the following state and Federal HTRW facilities:

- 45 Federal RCRIS, non-CORRACTS facilities
- 81 Federal RCRIS large quantity generators
- 66 Federal RCRIS small quantity generators
- 132 LDEQ RCRIS sites
- 5 LDEQ potential promiscuous dumpsites
- 10 LDEQ leaking underground storage tanks
- 33 LDEQ underground storage tanks
- 285 ERNS spills
- 6 CERCLIS facilities

None of the sites noted are believed to represent a significant HTRW risk and pose little threat to the Houma Navigation Canal deepening project.

Oil and Gas Wells

One hundred and forty-eight oil and gas wells were found along and within a 1-mile radius of the HNC (Figure 2). A review of oil and gas wells located within the corridor showed the majority of wells located a safe distance from the disposal areas. A number of oil and gas pipeline canals exist adjacent or in the vicinity of Sites 5, 11, 11A, 14A and 16. However, state records indicate that these sites have been plugged and abandoned and pose little risk to project activities at the sites. Five orphan wells are located adjacent to three proposed disposal sites. One orphan well (29° 22' 27.479"N, 90° 44' 34.439"W) is located at the southwestern border of Site 15 (Appendix A, aerial photo 5). Two orphan wells (29° 23' 22.559"N, 90° 46' 4.079"W and 29° 23' 20.353"N, 90° 46' 16.613"W) are located along the western border of Site 15A (Appendix A, aerial photo 5). Two orphan wells (29° 12' 57.239"N, 90° 40' 5.159"W and 29° 12' 46.799"N, 90° 40' 8.039"W) are also located along the southeastern border of Site 24A (Appendix A, aerial photo 9). Caution should be exercise during construction of retention dikes and levees, and during the operation of heavy equipment in the vicinity of the orphan wells.

Pipelines and Utilities

According to pipeline data provided by CEI, Inc., there are over 30 pipelines or transmission lines that cross the project corridor (Appendix C). A review of the available data shows the majority of the lines located a safe distance from the disposal sites. However, two disposal sites are traversed by pipelines or utility lines, one site has electric submarine cables originating adjacent to the northern boundary of the disposal site. The potential also exists for a pipeline to be present between two other disposal areas. In addition, there are a number of pipelines located near the border of several of the disposal sites.

Two submarine cables are present along the northern boundary of Site 5, and cross the HNC in an east-west direction. Sites 7A and 14A are traversed by pipelines that proceed in a north-south direction. Pipeline owners should be notified of the proposed activities in the vicinity of the pipelines. These pipelines should be surveyed and clearly marked to alert construction personnel and contractors of the presence of the pipelines. Furthermore, heavy

construction equipment should avoid working over the pipeline to the maximum extent practicable.

Aerial photographs reveal a pipeline right-of-way between Sites 15 and Site 15A. However, available pipeline maps show no pipeline or utility line present in the area. This right-of-way should be investigated further by MVN's relocations branch to verify if a pipeline is present. Should a pipeline or utility line be discovered between the disposal sites, pipeline owners should be notified regarding the proposed activities and heavy equipment should avoid operating over the lines to the maximum extent practicable.

In addition to aerial photographs and information provided by CEI Inc., the MVN's Relocations Branch conducted a survey of utility lines and structures crossing the HNC. Results of the survey indicate several additional utility lines in the vicinity of 12 of the disposal sites:

Site 5. Two primary 13.2/7.62 KV distribution buried submarine cable owned by South Louisiana Electric Cooperative Association (SLECA) Co at Mile 33.5 just south of the Highway 661 Swing Bridge. The two (2) 3-phase submarine buried cable crosses the HNC at elevation (-)22.2 feet MLG and provides electric service to residence in 5 parishes.

Sites 7, 7A. One 20-inch natural gas pipeline owned by Gulf South Pipeline Co. This steel pipeline crosses the HNC at Mile 31.3 and at elevation (-)21.2 MLG. The facility is used to transport high-pressure natural gas. One 16-inch natural gas pipeline owned by Louisiana Intrastate Gas Co. (LIG). This steel pipeline crosses the HNC at Mile 31.3 and at elevation (-)27.0 MLG. The facility is used to transport high-pressure natural gas. One 10-inch natural gas pipeline owned by LIG. This steel pipeline is buried at Mile 31.3 and crosses the HNC at elevation (-)23.0 MLG. The facility is used to transport high-pressure natural gas.

Sites 11A, 14, 14A. One primary 13.2/7.62 KV submerged distribution cable owned by SLECA. This cable crosses the HNC at Mile 26.5 and elevation (-)27.0 feet MLG. This facility is abandoned in place.

Sites 15, 15A. One 12-inch natural gas pipeline owned by Koch Gateway Pipeline Co. (Koch). This steel pipeline crosses the HNC at Mile 23.5 and elevation (-)26.0 MLG. The facility is used to transport high-pressure natural gas. One submarine cable owned by Terrebonne Parish Consolidated Government at mile 23.5. The cable crosses the HNC at elevations - 23.0 feet MLG at the Pontoon Bridge. One 4- inch natural gas pipeline owned by Gulf South Pipeline Co. This steel pipeline is crosses the HNC at Mile 22.8 and elevation (-)21.2 MLG. The facility is used to transport high-pressure natural gas. One 6-inch natural gas pipeline owned by Gulf South Pipeline Co. This steel pipeline crosses the HNC at Mile 23.5 and elevation (-)21.2 MLG. The facility is used to transport high-pressure natural gas.

Site 16. One six (6) inch natural gas pipeline formally owned by LA Resource crosses the HNC at Mile 21.8 and elevation (-)29.2 M.L.G. Currently, no ownership is available at this time.

Site 24. One 24-inch natural gas pipeline owned by Tennessee Gas Pipeline Co. (TGP) This steel pipeline crosses the HNC at Mile 12 and at elevation (-)20.0 MLG. This facility is used to transport high-pressure natural gas. One 26-inch natural gas pipeline owned by TGP. This steel pipeline crosses the HNC at Mile 12 and elevation (-)20.0 MLG. This facility is used to transport high-pressure natural gas. One 36- inch natural gas pipeline owned by TGP. This steel pipeline crosses the HNC at Mile 12 and elevation (-)20.0 MLG. This facility is used to transport high-pressure natural gas.

Sites 23, 24, and 24A. One 6- inch natural gas pipeline owned by Southern Natural Gas Pipeline Co. (SNG). This steel pipeline crosses the HNC at Mile 11.8 and elevation (-)27.0 MLG. The facility is used to transport high-pressure natural gas.

Site Visits

Personnel from the Environmental Planning and Compliance Branch toured the project areas on August 27, 2003 and March 11, 2004. There was no obvious evidence of any HTRW within the vicinity of the project sites. The habitat of the sites proposed for proposed dredged material includes undeveloped marsh and forested wetlands, including degraded wetland habitat proposed for beneficial use. In addition, several disposal sites have been previously used for dredged material disposal during previous HNC dredging events. Two debris piles were discovered along the shoreline of the HNC near mile 26.5 and 27.5, including an abandoned vessel adjacent to the debris pile at mile 27.5. The debris piles do not appear to contain any substances considered to be a significant HTRW risk. However, the debris pile at mile 27.5 should be avoided while accessing Site 13.

CONCLUSION AND RECOMMENDATIONS

Limitations

Compilation of historical environmental data has not been a continuing effort within the State of Louisiana. Therefore, comprehensive historical environmental databases that would provide a thorough and factual picture of past environmental problem areas have not been maintained.

Conclusion and Recommendation

We have performed a Phase I Environmental Site Assessment in conformance with the scope and limitations of ER 1165-2-132, DIVR 1165-2-9, and ASTM 1527-00, of the Houma Navigation Canal Deepening Corridor. This assessment has revealed no evidence of recognized environmental conditions in connection with the project, except for the following concerns:

Because of the number of oil and gas pipelines that are present in the HNC corridor, a significant issue arises with respect to the possibility of hitting a submerged pipeline during dredging activities or construction of dikes and/or levees associated with the disposal sites.

Pipeline maps and well databases indicate the locations of known and recorded oil and gas lines and platforms; over thirty lines that intersect with the HNC corridor are documented. The pipeline owners should be contacted and notified regarding proposed dredging and construction activities. In addition, all pipelines traversing the HNC or disposal sites, or in the areas adjacent to the disposal sites should be located and clearly marked. Heavy equipment should avoid crossing the lines to the maximum extent practicable.

A review of oil and gas wells located within the project area showed the majority of wells located a safe distance from the disposal areas. However, five orphan wells are located adjacent to three proposed disposal sites. One orphan well is located at the southwestern border of Site 15 (29° 22' 27.479"N, 90° 44' 34.439"W). Two orphan wells are located along the western border of Site 15A (29° 23' 22.559"N, 90° 46' 4.079"W and 29° 23' 20.353"N, 90° 46' 16.613"W). Two orphan wells are also located along the southeastern border of Site 24A (29° 12' 57.239"N, 90° 40' 5.159"W and 29° 12' 46.799"N, 90° 40' 8.039"W). Caution should be exercise during construction of retention dikes and levees, and during the operation of heavy equipment in the vicinity of the orphan wells.

One debris pile and an abandoned vessel were discovered adjacent to the access corridor for Site 13 (29° 34' 51.1"N, 90° 43' 05.1"W). This area should be approached with caution. Although this area does not appear to pose a significant HTRW concern, the debris pile is large and may be unstable. No additional work relative to HTRW or land use surveys is recommended, but caution is recommended during dredging and construction activities.

RELATIVE RISK ASSESSMENT

Based upon field verification, agency records review, land use history and review of sediment analyses, with the exception of the orphan wells, pipelines and transmission lines, there is a low potential of encountering hazardous, toxic or radioactive wastes within the project area.

PREPARERS

The primary HTRW assessment and agency records review was prepared by Mr. Casey Rowe, Environmental Resources Specialist, U.S. Army Corps of Engineers, New Orleans District, Planning, Programs and Project Management Division.

The land use research and supporting historical documentation was prepared by Coastal Environments Incorporated, under contract to USACE, New Orleans District, Environmental Planning and Compliance Branch.

Report

Prepared by:

Wesley J. Lee

Date:

May 12, 2004

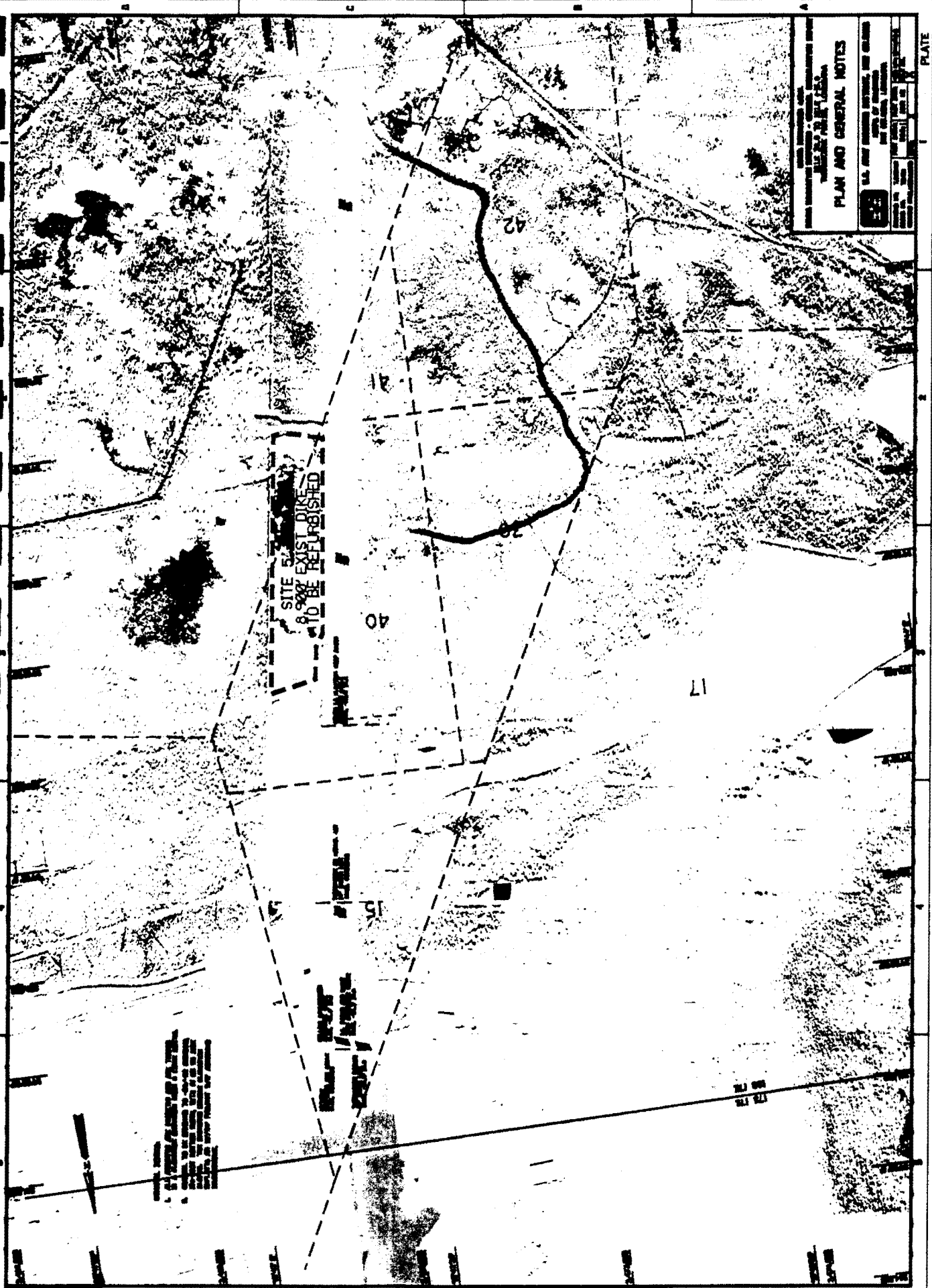
Reviewed by:

Victor K. Bone

Date:

12 May 04

APPENDIX A
Disposal Site Aerial Photos




U.S. GEOLOGICAL SURVEY
 WATER RESOURCES DIVISION
 MISSISSIPPI RIVER DIVISION
 JACKSON, MISSISSIPPI
 PLAIN AND GENERAL NOTES
 U.S. GEOLOGICAL SURVEY
 WATER RESOURCES DIVISION
 MISSISSIPPI RIVER DIVISION
 JACKSON, MISSISSIPPI

PLATE

A-2


Aerial Photo 2



Aerial Photo 3

U.S. ARMY ENGINEER DISTRICT, NEW ORLEANS
 DISTRICT OF MISSISSIPPI
 DISTRICT OF LOUISIANA
PLAN AND GENERAL NOTES
 U.S. ARMY ENGINEER DISTRICT, NEW ORLEANS
 DISTRICT OF MISSISSIPPI
 DISTRICT OF LOUISIANA
 SHEET NO. 1 OF 1
 DATE 10/1/54
 SCALE 1" = 100'

PLATE



Aerial Photo 4

A-4

PLATE



LEGEND

- ◆ ROCK RETENTION STRUCTURE
- ▲ ROCK FORESHORE PROTECTION

PLAN
SCALE IN FEET

1" = 100'

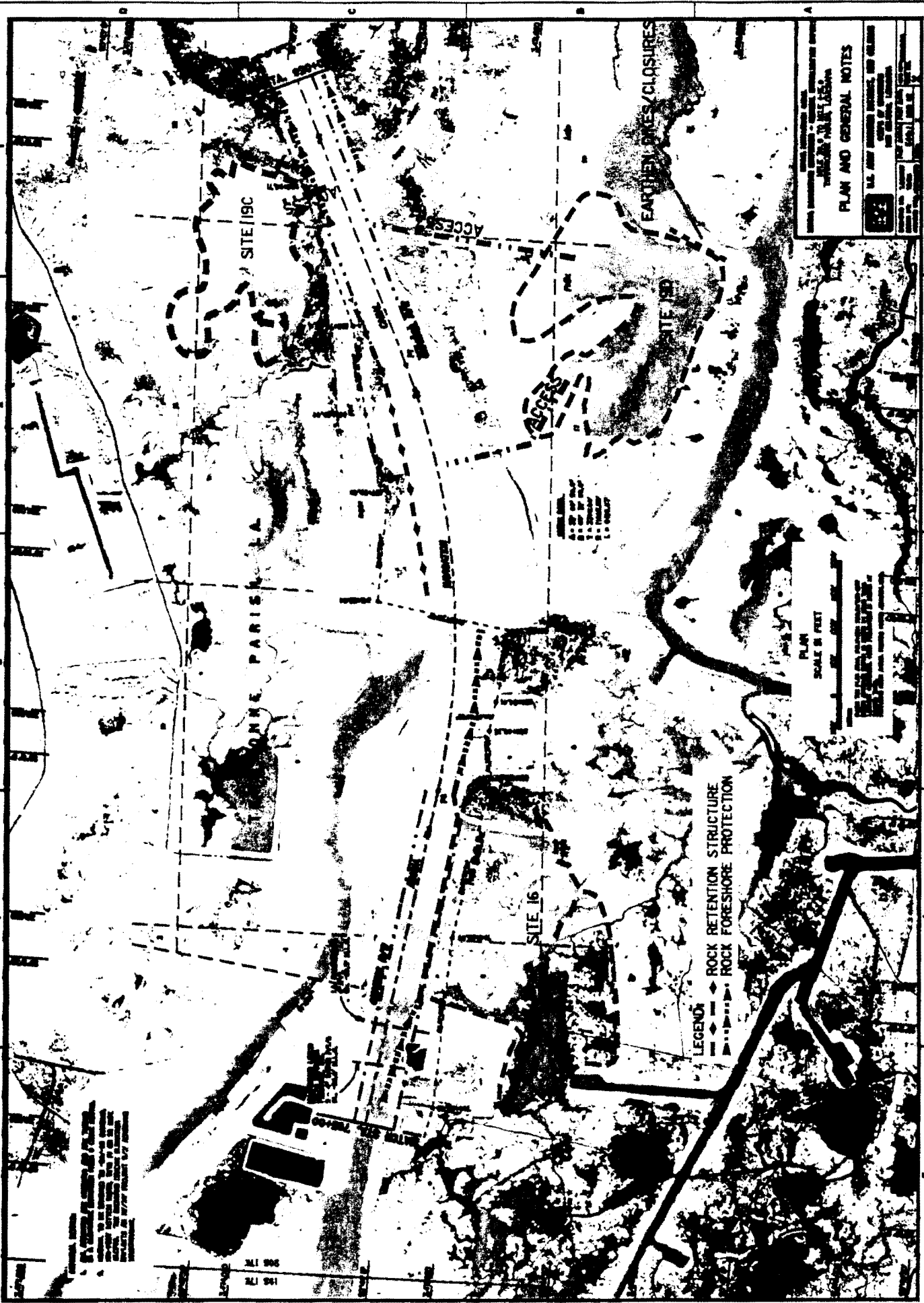
0 100 200

PLAN AND GENERAL NOTES

1. ALL WORK SHALL BE IN ACCORDANCE WITH THE LATEST EDITIONS OF THE U.S. ARMY CORPS OF ENGINEERS, AND OTHER AGENCIES, AND THE U.S. ARMY CORPS OF ENGINEERS, AND OTHER AGENCIES, AND THE U.S. ARMY CORPS OF ENGINEERS, AND OTHER AGENCIES.


PLATE

Aerial Photo 5



A-6

Aerial Photo 6



SITE 21

EARTHEN DIKES/CLOSURES

LEGEND
 - - - - - ROCK RETENTION STRUCTURE
 - - - - - ROCK FORESHORE PROTECTION

PLAN
 SCALE IN FEET
 0 100 200 300 400 500 600 700 800 900 1000

ALL POINTS ARE ACCURATE AND THE TYPING IS A VERIFIED SOURCE AND A TRUE COPY.
 A. SHOULD BE USED TO LOCATE CONTROL POINTS. THE POINTS SHOULD BE USED TO LOCATE CONTROL POINTS. THE POINTS SHOULD BE USED TO LOCATE CONTROL POINTS.

U.S. ARMY ENGINEER DISTRICT, NEW ORLEANS
 OFFICE OF CHIEF OF ENGINEERS
 PLAN AND GENERAL NOTES
 U.S. ARMY ENGINEER DISTRICT, NEW ORLEANS
 OFFICE OF CHIEF OF ENGINEERS
 NEW ORLEANS, LOUISIANA
 SHEET NO. 10001 1000 1000 1000
 SCALE 1:50,000
 DATE 10/21/54

PLATE

Aerial Photo 8



LEGEND:
 - - - - - ROCK RETENTION STRUCTURE
 ROCK FORESHORE PROTECTION
 1000 STATION 1000
 1001 STATION 1001
 1002 STATION 1002
 1003 STATION 1003
 1004 STATION 1004
 1005 STATION 1005
 1006 STATION 1006
 1007 STATION 1007
 1008 STATION 1008
 1009 STATION 1009
 1010 STATION 1010
 1011 STATION 1011
 1012 STATION 1012
 1013 STATION 1013
 1014 STATION 1014
 1015 STATION 1015
 1016 STATION 1016
 1017 STATION 1017
 1018 STATION 1018
 1019 STATION 1019
 1020 STATION 1020
 1021 STATION 1021
 1022 STATION 1022
 1023 STATION 1023
 1024 STATION 1024
 1025 STATION 1025
 1026 STATION 1026
 1027 STATION 1027
 1028 STATION 1028
 1029 STATION 1029
 1030 STATION 1030
 1031 STATION 1031
 1032 STATION 1032
 1033 STATION 1033
 1034 STATION 1034
 1035 STATION 1035
 1036 STATION 1036
 1037 STATION 1037
 1038 STATION 1038
 1039 STATION 1039
 1040 STATION 1040
 1041 STATION 1041
 1042 STATION 1042
 1043 STATION 1043
 1044 STATION 1044
 1045 STATION 1045
 1046 STATION 1046
 1047 STATION 1047
 1048 STATION 1048
 1049 STATION 1049
 1050 STATION 1050
 1051 STATION 1051
 1052 STATION 1052
 1053 STATION 1053
 1054 STATION 1054
 1055 STATION 1055
 1056 STATION 1056
 1057 STATION 1057
 1058 STATION 1058
 1059 STATION 1059
 1060 STATION 1060
 1061 STATION 1061
 1062 STATION 1062
 1063 STATION 1063
 1064 STATION 1064
 1065 STATION 1065
 1066 STATION 1066
 1067 STATION 1067
 1068 STATION 1068
 1069 STATION 1069
 1070 STATION 1070
 1071 STATION 1071
 1072 STATION 1072
 1073 STATION 1073
 1074 STATION 1074
 1075 STATION 1075
 1076 STATION 1076
 1077 STATION 1077
 1078 STATION 1078
 1079 STATION 1079
 1080 STATION 1080
 1081 STATION 1081
 1082 STATION 1082
 1083 STATION 1083
 1084 STATION 1084
 1085 STATION 1085
 1086 STATION 1086
 1087 STATION 1087
 1088 STATION 1088
 1089 STATION 1089
 1090 STATION 1090
 1091 STATION 1091
 1092 STATION 1092
 1093 STATION 1093
 1094 STATION 1094
 1095 STATION 1095
 1096 STATION 1096
 1097 STATION 1097
 1098 STATION 1098
 1099 STATION 1099
 1100 STATION 1100


PLAN
 SCALE IN FEET
 0 100 200 300 400 500 600 700 800 900 1000
 THE PLAN AND GENERAL NOTES
 SHALL BE CONSIDERED AS PART OF THIS DRAWING.
 U.S. ARMY ENGINEERING DISTRICT, NEW ORLEANS, LOUISIANA

PLAN AND GENERAL NOTES
 U.S. ARMY ENGINEERING DISTRICT, NEW ORLEANS, LOUISIANA
 TITLE SHEET NO. 1001
 DRAWING NO. 1001
 SHEET NO. 1001
 DATE 10/1/50
 DRAWN BY
 CHECKED BY
 APPROVED BY

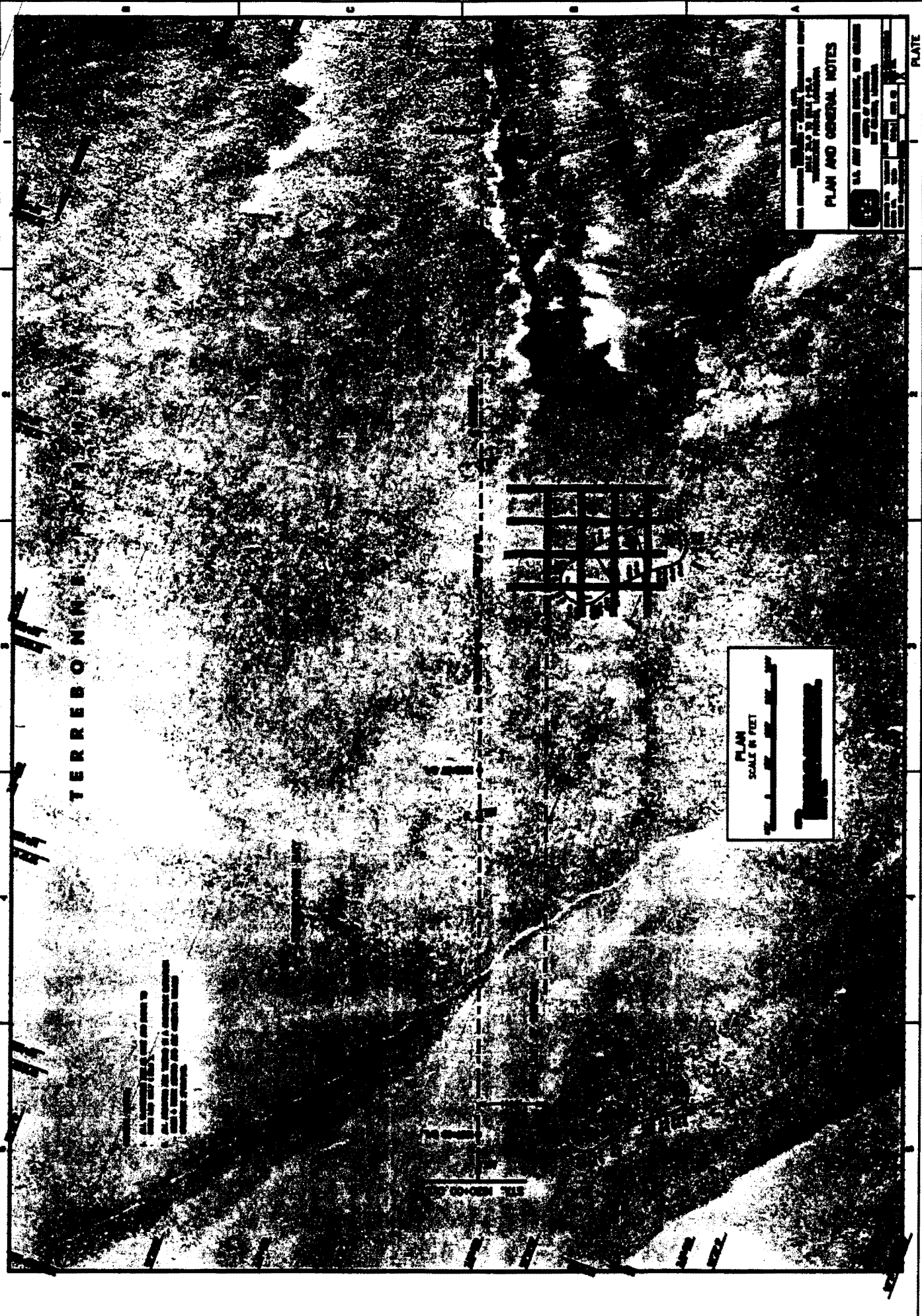
PLATE

A 9

Aerial Photo 9



Aerial Photo 10



TERREBONNE

PLAN
SCALE IN FEET

U.S. GEOLOGICAL SURVEY
WASHINGTON, D.C. 20506
PLATE

Aerial Photo 11

TERREBONNE PARISH, LA.

TERREBONNE BAY

STA. 1800+00 C/L

STA 1970+00 C/L

GENERAL NOTES:
 1. ALL DIMENSIONS ARE IN FEET AND SHALL BE AS SHOWN UNLESS OTHERWISE NOTED.
 2. ALL CHANNELS AND TRENCHES TO BE EXCAVATED SHALL BE TO THE BOTTOM OF THE CHANNEL OR TRENCH UNLESS OTHERWISE NOTED.

SUBS. DATA:
 1. 20' MIN.
 2. 10' MIN.
 3. 5' MIN.
 4. 3' MIN.
 5. 1' MIN.



U.S. ARMY DISTRICT OFFICE
 DISTRICT OF MISSISSIPPI
 ENGINEERING CENTER
 MONROE, LOUISIANA

PLAN AND GENERAL NOTES

U.S. ARMY DISTRICT OFFICE, AND OTHER
 OFFICES OF THE DISTRICT OF MISSISSIPPI
 AND OTHER AGENCIES

DATE: 10/1/50
 DRAWN BY: [Name]
 CHECKED BY: [Name]
 APPROVED BY: [Name]

PLATE

Aerial Photo 12

TERREBONNE PARISH, L.A.

ROUTE 107

- SYMBOLS
- SPOT ELEVATION
 - SPOT ELEVATION
 - CENTERLINE
 - RIGHT OF WAY
 - RIGHT OF WAY

STA. 1970+00 C/L

SPD ML (-)12.4
 X=3,520,730.45
 Y=201,857.63

SPD ML (-)1.7
 X=3,519,520.49
 Y=204,795.66

SCALE: 1" = 500'

U.S. ARMY ENGINEERING CENTER
 WASHINGTON, D.C. 20315
 U.S. ARMY ENGINEERING CENTER
 WASHINGTON, D.C. 20315
 U.S. ARMY ENGINEERING CENTER
 WASHINGTON, D.C. 20315

PLANS AND GENERAL NOTES

U.S. ARMY ENGINEERING CENTER
 WASHINGTON, D.C. 20315
 U.S. ARMY ENGINEERING CENTER
 WASHINGTON, D.C. 20315
 U.S. ARMY ENGINEERING CENTER
 WASHINGTON, D.C. 20315

PLATE

Aerial Photo 13

APPENDIX B
**Comprehensive Environmental Response, Compensation,
and Liability Information System Records**

AREA REPORT (CERCLIS DATA)

search used- Zip : 70360
City : HOUMA
County : TERREBONNE
State : LA
NPL Status : ALL
Level of Detail: HIGH

This search was taken from RTK NET's (the Right-To-Know Network)'s copy of EPA's CERCLIS database. RTK NET is run by OMB Watch at 1742 Connecticut Ave. NW, Washington DC 20009 Phone: 202-234-8494. The search was done on 08/06/2003. This copy of the database was last updated on 07/12/2001.

1. DELTA SHIPYARD

Street: INDUSTRIAL BLVD
City: HOUMA State: LA Zip: 70360
County: TERREBONNE EPA ID: LAD058475419
USGS Hydro Unit: 08090302
National Priority List (NPL) Status: **Not on the NPL**
Discovery Date: 01/01/1980
Owner Type: Other
Not a Federal Facility

Alias Name: DELTA IRON WORKS
List of "operable units" and associated actions follows-

Unit: SITE WIDE	Action qualifier: Low
Action #1: DISCOVERY	Action lead: EPA Fund-Financed
Actual end date: 01/01/1980	
Action lead: EPA Fund-Financed	Action #3: PRELIMINARY ASSESSMENT
	Actual start date: 03/01/1981
Action #2: EXPANDED SITE	Actual end date: 03/01/1981
INSPECTION	Action qualifier: Low
Actual end date: 01/12/1999	Action lead: EPA Fund-Financed

Contact(s):
MARK HANSEN (RPM) Phone: 2146657548
STAN HITT (RPM) Phone: 2146656735

2. HOUMA DULARGE DUMP

Street: BAYOU DULARGE RD
City: HOUMA State: LA Zip: 70360
County: TERREBONNE

EPA ID: LAD980750178

USGS Hydro Unit: 08090302
National Priority List (NPL) Status: **Not on the NPL**
Discovery Date: 05/01/1981
Owner Type: Other
Not a Federal Facility
This is a "No Further Remedial Action Planned" site

List of "operable units" and associated actions follows-

Unit: SITE WIDE	Action #2: PRELIMINARY ASSESSMENT
	Actual end date: 08/01/1981
Action #1: DISCOVERY	Action qualifier: NFRAP (No Further Remedial Action Planned)
Actual end date: 05/01/1981	
Action lead: EPA Fund-Financed	Action lead: EPA Fund-Financed

Contact(s):
STAN HITT (RPM) Phone: 2146656735

3. MAGNA CORPORATION

Street: PROSPECT STREET
City: HOUMA State: LA Zip: 70360
County: TERREBONNE

EPA ID: LAD980622427

USGS Hydro Unit: 08090302
National Priority List (NPL) Status: **Not on the NPL**
Discovery Date: 04/01/1982
Owner Type: Other
Not a Federal Facility
This is a "No Further Remedial Action Planned" site

List of "operable units" and associated actions follows-

Unit: SITE WIDE	
Action #1: DISCOVERY	Actual start date: 08/01/1982
Actual end date: 04/01/1982	Actual end date: 08/01/1982
Action lead: EPA Fund-Financed	Action qualifier: NFRAP (No Further Remedial Action Planned)
Action #2: PRELIMINARY ASSESSMENT	Action lead: EPA Fund-Financed

Contact(s):
STAN HITT (RPM) Phone: 2146656735

4. PATTERSON-EDMONSON CONSTRUCTION CO. PITS

Street: 55, S. BANK OF INTRACOASTAL WATERWAY

City: HOUMA State: LA Zip: 70360

County: TERREBONNE

EPA ID: LAD985202399

USGS Hydro Unit: 08090302

National Priority List (NPL) Status: **Not on the NPL**

Discovery Date: 08/01/1991

Site Type: Non-Oil Spill

Incident Category: Abandoned

Owner Type: Private

Not a Federal Facility

This is a "No Further Remedial Action Planned" site

Site notes: FOUR PONDS SEPARATED BY INDISTINCT LEVEES. A DETERIORATED LEVEE SEPARATES THE ICWW [sic] FROM ONE OF THE PONDS, SURFACE COVERED WITH OIL. LEVEE BEING WASHED OUT BY WAVE ACTION FROM THE ICWW [sic].

List of "operable units" and associated actions follows-

Unit: SITE WIDE

Action #1: DISCOVERY

Actual end date: 08/01/1991

Action lead: EPA Fund-Financed

Action #2: PRP REMOVAL

Planned start date: 12/31/1992

Planned end date: 09/30/1993

Actual start date: 11/20/1992

Actual end date: 04/02/1993

Planned start fiscal year/quarter : 1Q 1993

Planned end fiscal year/quarter : 4Q 1993

Action qualifier: Cleaned up

Action lead: Responsible Party

Action Level of Urgency: Time Critical

Action Anomaly: New Action Resulting from Take Over

Action #3: PRELIMINARY ASSESSMENT

Planned end date: 10/18/1994

Actual end date: 10/18/1994

Planned end fiscal year/quarter : 1Q 1995

Action qualifier: NFRAP (No Further

Remedial Action Planned

Action lead: EPA Fund-Financed

Action #4: ADMIN ORDER ON

CONSENT

Actual end date: 11/20/1992

Action lead: Federal Enforcement

Action #5: ADMIN/VOLUNTARY COST

RECOVERY

Actual end date: 11/20/1992

Action lead: Federal Enforcement

Contact(s):

CHARLES FISHER (RPM) Phone: 2146552224

STAN HITT (RPM) Phone: 2146656735

Waste cleanup(s):

Date: 9/14/91 Amount: 2,500,000.00

Date: 11/11/92 Amount: 1,896,216.00

Date: 11/11/92 Amount: 141,423.00

5. PCB STORAGE BLDG

Street: BARROW ST

City: HOUMA State: LA Zip: 70360

County: TERREBONNE

EPA ID: LAD980621510

USGS Hydro Unit: 08090302

National Priority List (NPL) Status: **Not on the NPL**

Discovery Date: 04/01/1982

Owner Type: Other

Not a Federal Facility

This is a "No Further Remedial Action Planned" site

List of "operable units" and associated actions follows-

Unit: SITEWIDE

Action #1: DISCOVERY

Actual end date: 04/01/1982

Action lead: EPA Fund-Financed

Action #2: PRELIMINARY ASSESSMENT

Actual start date: 08/01/1982

Actual end date: 08/01/1982

Action qualifier: NFRAP (No Further Remedial Action Planned)

Action lead: EPA Fund-Financed

Contact(s):

STAN HITT (RPM) Phone: 2146656735

6. VANGUARD VACUUM TRUCKS INC

Street: HWY 90 E

City: HOUMA State: LA Zip: 70360

County: TERREBONNE

EPA ID: LAD037257490

USGS Hydro Unit: 08090302

National Priority List (NPL) Status: **Not on the NPL**

Discovery Date: 10/01/1980

Owner Type: Other

Not a Federal Facility

This is a "No Further Remedial Action Planned" site

List of "operable units" and associated actions follows-

Unit: SITE WIDE

Action #1: DISCOVERY

Actual end date: 10/01/1980

Action lead: EPA Fund-Financed

Action #2: PRELIMINARY ASSESSMENT

Actual end date: 03/01/1981

Action qualifier: NFRAP (No Further Remedial Action Planned)

Action lead: EPA Fund-Financed

Contact(s):

STAN HITT (RPM) Phone: 2146656735

Last modified: 9 Jan 2002 19:51 EST

AREA REPORT (CERCLIS DATA)

search used- Zip : 70363

City : HOUMA

County : TERREBONNE

State : LA

NPL Status: ALL

Results:

No records were found using these search parameters.

You may wish to broaden or re-examine your search and try again.

END OF REPORT

APPENDIX C
Resource Conservation and Recovery
Information System Records

70360 & 70363 RCRIS Small Quantity Generators (SQGs) *from* The Right to Know Network, <http://dl.rtknet.org/rcr/area.php>. Modified 9 Jan 2002 20:12 EST. Accessed 08/18/2003.

Facility ID# LAD981903388. Armature Svcs, Inc. 107 Menard Rd, Houma, LA. 70360. Not a hazardous waste transporter. Last date information received for handler: 02/09/1987.

Facility ID# LAD981522410. B & F. Auto Rpr. 903 W. Park Ave, Houma, LA. 70360. Not a hazardous waste transporter. Last date information received for handler: 07/29/1986.

Facility ID# LAD122687585. Bayou Armature Svcs. 107 Menard Rd, Houma, LA. 70360. Not a hazardous waste transporter. Last date information received for handler: 10/22/1986.

Facility ID# LAD0000324947. BellSouth Tele, Inc. J3301 425 Roussell St, Houma, LA. 70360. Not a hazardous waste transporter. Last date information received for handler: 03/17/1994.

Facility ID# LAD982555955. BellSouth Tele, Inc. J3307 1095 Little Bayou Black, Houma, LA. 70360. Not a hazardous waste transporter. Last date information received for handler: 08/18/1988.

Facility ID# LA0000383083. Courier The 3030 Barrow St, Houma, LA. 70360. Not a hazardous waste transporter. Last date information received for handler: 04/28/1994.

Facility ID# LAD150759090. Cross Associates, Inc. 119 Venture Blvd, Houma, LA. 70360. Not a hazardous waste transporter. Last date information received for handler: 11/21/1986.

Facility ID# LAD981596778. Damco Testers, Inc. 221 S Hollywood Rd, Houma, LA. 70360. Not a hazardous waste transporter. Last date information received for handler: 11/26/1986.

Facility ID# LAD981519101. David's Transmission 1178 Bayou Blue, Houma, LA. 70360. Not a hazardous waste transporter. Last date information received for handler: 07/15/1986.

Facility ID# LA0000046243. Delta Inspection Co of Houma, Inc. 20 Weldon Rd, Houma, LA. 70360. Not a hazardous waste transporter. Last date information received for handler: 10/18/1993.

Facility ID# LAD981153687. Engineering Specialties DBA ESI Oil 1001 Crescent Blvd, Houma, LA. 70360. Not a hazardous waste transporter. Last date information received for handler: 06/10/1988.

Facility ID# LAD085555860. Goodyear Auto Svc Cntr. 311 Barrow St, Houma, LA. 70360. This handler is engaged in used oil recycling. Last date information received for handler: 07/15/1986.

Facility ID# LAD981585391. Harry's Exxon. 1801 W Main, Houma, LA. 70360. Not a hazardous waste transporter. Last date information received for handler: 08/19/1986.

Facility ID# LAD985228725. Houma Oil Treaters, Inc. 910 Dunn St, Houma, LA. 70360. Transports waste for self. Last date information received for handler: 07/22/1993.

Facility ID# LAD092687896. Houma Orthopedic Clinic 1001 School St, Houma, LA. 70360. Not a hazardous waste transporter. Last date information received for handler: 12/12/1989.

Facility ID# LAD093539260. Houma Surgi Ctr. 1020 School St, Houma, LA. 70360. Not a hazardous waste transporter. Last date information received for handler: 02/24/1988.

Facility ID# LAD985196567. Jif's Petroleum Svc, Inc. 2310 W Park Blvd, Houma, LA. 70360. Not a hazardous waste transporter. Last date information received for handler: 04/26/1991.

Facility ID# LAD981585516. Joe's Texaco 1001 W Main, Houma, LA. 70360. Not a hazardous waste transporter. Last date information received for handler: 08/19/1986.

Facility ID# LAD981905862. Joes Truck & Auto 250 Roberts St, Houma, LA. 70360. Not a hazardous waste transporter. Last date information received for handler: 03/02/1987.

Facility ID# LAD981520885. LA Compressor Maintenance 120 Cannon Dr, Houma, LA. 70360. Not a hazardous waste transporter. Last date information received for handler: 07/15/1986.

Facility ID# LAD982291163. LA Vo-Tech Terrebonne Parish School Tran. 201 St. Charles St, Houma, LA. 70360. Not a hazardous waste transporter. Last date information received for handler: 11/21/1986.

Facility ID# LAD985175173. Lavis Auto Rpr. 318 Barrow St, Houma, LA. 70360. Not a hazardous waste transporter. Last date information received for handler: 08/21/1990.

Facility ID# LAD985214287. Marine Systems. 116 Capital Blvd, Houma, LA. 70360. Not a hazardous waste transporter. Last date information received for handler: 02/06/1992.

Facility ID# LAD981518947. Mike's Exxon Servicenter. 1718 Grand Caillou, Houma, LA. 70360. Not a hazardous waste transporter. Last date information received for handler: 07/15/1986.

Facility ID# LAD088923917. OCS, Inc. 200 Lindenwood Dr, Houma, LA. 70360. Not a hazardous waste transporter. Last date information received for handler: 01/29/1987.

Facility ID# LAD981591670. Porche Snapper Sales & Svc. 1425 E Tunnel Blvd, Houma, LA. 70360. Not a hazardous waste transporter. Last date information received for handler: 09/10/1986.

Facility ID# LAD982555963. South Central Bell HoumaLabr. 3700 Colonnade Pkwy, Houma, LA. 70360. Not a hazardous waste transporter. Last date information received for handler: 08/18/1988.

Facility ID# LAD981588106. Svc Auto 105 Venture Blvd, Houma, LA. 70360. Not a hazardous waste transporter. Last date information received for handler: 08/21/1986.

Facility ID# LAD088923453. Taylor Made Oil Tools, Inc. 3175 Little Bayou Black Dr, Houma, LA. 70360. Not a hazardous waste transporter. Last date information received for handler: 01/13/1989.

Facility ID# LAR000002303 Terrebonne Parish School Board Transport 205 St. Charles , Houma, LA. 70360. Not a hazardous waste transporter. Last date information received for handler: 03/14/1995.

Facility ID# LAD985213943. Tesco, Inc. 50 Concord Rd, Houma, LA. 70360. Not a hazardous waste transporter. Last date information received for handler: 11/12/1991.

Facility ID# LA0000928192. Tetra Technologies, Inc. Oil & Gas Div 103 Capital Blvd, Houma, LA. 70360. This handler is a hazardous waste transporter. Last date information received for handler: 11/07/1994.

Facility ID# LAD981521578. Tony's Auto & Truck Rpr 100 Denley Rd, Houma, LA. 70360. Not a hazardous waste transporter. Last date information received for handler: 07/18/1986.

Facility ID# LAD034276808. Trapp Chev, Inc. 119 Venture Blvd, Houma, LA. 70360. Not a hazardous waste transporter. Last date information received for handler: 03/03/1988.

Facility ID# LAD982560831. Vons Professional Painting 300 Magnolia St, Houma, LA. 70360. Not a hazardous waste transporter. Last date information received for handler: 10/31/1988.

Facility ID# LAD985187152. Wal-Mart 1633 Martin Luther King Blvd, Houma, LA. 70360. Not a hazardous waste transporter. Last date information received for handler: 11/29/1990.

Facility ID# LAD122690084. Will's Exxon. 502 E Park, Houma, LA. 70360. Not a hazardous waste transporter. Last date information received for handler: 08/27/1986.

Facility ID# LAD981599392. A Co Well Svc. 183 Thompson Rd #E, Houma, LA. 70360. Not a hazardous waste transporter. Last date information received for handler: 12/09/1986.

Facility ID# LAD982555542. Atlantic Pacific Marine Corp. 298 Prospect St, Houma, LA. 70363. Not a hazardous waste transporter. Last date information received for handler: 08/09/1988.

Facility ID# LA0000880294. Baker Oil Tools, Inc. Torch Dr .125 MI S Indust Blvd, Houma, LA. 70363. Not a hazardous waste transporter. Last date information received for handler: 10/03/1994.

Facility ID# LAD055026280. Bowen Tools, Inc. 185 Thompson Rd, Houma, LA. 70363. Not a hazardous waste transporter. Last date information received for handler: 07/29/1986.

Facility ID# LAR000014217. Cajun Cutter, Inc. 296 Denley Rd, Houma, LA. 70363. Not a hazardous waste transporter. Last date information received for handler: 04/08/1996.

Facility ID# LAD072623556. Columbia Gulf Trans – Houma Fld Off. 801 Oak St, Houma, LA. 70363. Not a hazardous waste transporter. Last date information received for handler: 02/20/1990.

Facility ID# LAD087645834. Deep South Pontiac Buick, Inc. 800 Odette St, Houma, LA. 70363. Not a hazardous waste transporter. Last date information received for handler: 07/15/1986.

Facility ID# LAR000020412. Delta Inspection Co of Houma. 201 Denley Rd, Houma, LA. 70363. Not a hazardous waste transporter. Last date information received for handler: 02/20/1997.

Facility ID# LAD150759090. Gulf States Svc, Inc. 309 Redmond Rd, Houma, LA. 70363. Not a hazardous waste transporter. Last date information received for handler: 08/13/1992.

Facility ID# LAD087657656. Halliburton Energy Svcs. 131 Clendenning Rd, Houma, LA. 70363. Not a hazardous waste transporter. Last date information received for handler: 03/21/1991.

Facility ID# LAD985199116. Johnny's Engine. 300 prospect St., Houma, LA. 70363. Not a hazardous waste transporter. Last date information received for handler: 01/28/1991.

Facility ID# LAD1985228949. Kellie Industries, Inc. 226 Vincent St, Houma, LA. 70363. Not a hazardous waste transporter. Last date information received for handler: 15/20/1993.

Facility ID# LAD985172816. Kentwood Spring Water 58 Clendenning Rd, Houma, LA. 70363. Not a hazardous waste transporter. Last date information received for handler: 07/17/1990.

Facility ID# LAD982284218. Leonard J. Chabert Med Ctr. 1978 Industrial Blvd, Houma, LA. 70363. Not a hazardous waste transporter. Last date information received for handler: 09/28/19867

Facility ID# LAR000023978. North American Fabricators. 208 North American Court Houma, LA. 70363. Not a hazardous waste transporter. Last date information received for handler: 08/07/1997.

Facility ID# LAD985214519. Petro Tube Corp. 205 E Woodlawn Rd, Houma, LA. 70363. Not a hazardous waste transporter. Last date information received for handler: 02/10/1992.

Facility ID# LAD985215003. Petroleum Helicopters, Inc. Houma 3550 Taxi Rd, Houma, LA. 70363. Not a hazardous waste transporter. Last date information received for handler: 03/05/1992.

Facility ID# LAD089834949. Petroleum Rental Tools 315 Redmond Rd, Houma, LA. 70363. Not a hazardous waste transporter. Last date information received for handler: 05/21/1990.

Facility ID# LA0000562694. Preferred Industries 300 Dean Rd, Houma, LA. 70363. Not a hazardous waste transporter. Last date information received for handler: 06/24/1994.

Facility ID# LAD985173335. Pride Offshore, Inc. 410 S Van Ave, Houma, LA. 70363. This handler is engaged in used oil recycling. Last date information received for handler: 07/27/1990.

Facility ID# LAR000024026. Pro Coat, Inc. 817 Blimp Rd, Houma, LA. 70363. Not a hazardous waste transporter. Last date information received for handler: 08/11/1997.

Facility ID# LAD985171271. Quality Shipyard, Inc. 3201 Earhart Dr, Houma, LA. 70363. Not a hazardous waste transporter. Last date information received for handler: 05/04/1990.

Facility ID# LAD084664820. Tennessee Gas Pipeline Co Dist 524 Off 224 Aviation Rd, Houma, LA. 70363. Not a hazardous waste transporter. Last date information received for handler: 12/20/1991.

Facility ID# LAD075052878. Terrebonne Vocational Rehabilitation Cnt 3 Sayre Rd, Houma, LA. 70363. Not a hazardous waste transporter. Last date information received for handler: 01/28/1991.

Facility ID# LAD985217744. Tetra Technologies, Inc. Houma Plant 110 110 Dickson Rd, Houma, LA. 70363. Not a hazardous waste transporter. Last date information received for handler: 03/31/1992.

Facility ID# LAR000018283. Thoma-Sea Boat Builders, Inc 222 Prospect Houma, LA. 70363. Not a hazardous waste transporter. Last date information received for handler: 11/01/1996.

Facility ID# LAD981585847. Walker Watts Aviation 51 Taxi Rd, Houma, LA. 70363. Not a hazardous waste transporter. Last date information received for handler: 07/29/1986.

Facility ID# LAD982562308. Weatherford Enterra. 3081 Grand Caillou Rd, Houma, LA. 70363. Not a hazardous waste transporter. Last date information received for handler: 01/13/1989.

Facility ID# LAD985188127. Weatherford Enterra 279 Thompson Rd, Houma, LA. 70363. Not a hazardous waste transporter. Last date information received for handler: 12/11/1990.

Last modified: 9 Jan 2002 20:12 EST accessed 08/06/2003

AREA REPORT (RCRIS DATA)

search used- Zip : 70360*

City : ALL

County : TERREBONNE

State : LA

Violations : Handlers with and without violations

Handler Type: Large Quantity Generators

Level of Detail: HIGH

This search was taken from RTK NET's (the Right-To-Know Network)'s copy of EPA's RCRIS database. RTK NET is run by OMB Watch at 1742 Connecticut Ave., NW, Washington DC, 20009 - Phone: 202-234-8494. The search was done on 08/19/2003. This copy of the database was last updated on 03/10/2000.

1. ACADIA AUTO RPR

Street : 754 E PARK AVE

City : HOUMA State: LA Zip: 70360

County : TERREBONNE Handler ID: LAD981514755

Mailing Addr.: 754 E PARK AVE

Mailing City : HOUMA State: LA Zip: 70360

SIC Code(s) :

1st Contact : JOHN CARO Phone: 5048729311 Title: OWNER

1st Current Owner: JOHN CARO Phone: 0000000000

Owner Street : UNKNOWN

Owner City : UNKNOWN State: LA Zip: 0000000000

Generator Status : Large Quantity Generator (LQG)

TSD Status : None

Number of permits : 0 Number of recorded violations to date: 0

Number of penalties: 0 Total Dollars: \$0

First date information received for handler: 07/11/1986 Last date: 07/11/1986

Information Sources-
NOTIFICATION

Activities listed in this source-

Generator Status: LQG

Generator RCRA status: RCRA REGULATED

First date this type of information received: 07/11/1986 Last date: 07/11/1986

Number of receipts: 1

2. GULF ISLAND FABRICATION INC WEST YARD

Street : HWY 315 C YARD #28
City : HOUMA State: LA Zip: 70360
County : TERREBONNE Handler ID: LAD985212158
Mailing Addr.: PO BOX 310
Mailing City : HOUMA State: LA Zip: 70361
SIC Code(s) : 1629 3499
1st Contact : DANNY CABALLERO Phone: 5048722100 Title: SAF DIR
1st Current Owner: GULF ISLAND FACBRICATION INC Phone: 5048722100
Owner Street : 583 THOMPSON RD
Owner City : HOUMA State: LA Zip: 70361
Generator Status : Large Quantity Generator (LQG)
TSD Status : None
Type of Land Disposal: PRIVATE
Number of permits : 0 Number of recorded violations to date: 0
Number of penalties: 0 Total Dollars: \$0
First date information received for handler: 10/17/1991 Last date: 10/17/1991

Information Sources-**NOTIFICATION**

Activities listed in this source-

Generator Status: LQG

Generator RCRA status: RCRA REGULATED

Generator not RCRA regulated due to: NO LONGER GENERATING, STILL IN BUSINESS

First date this type of information received: 10/17/1991 Last date: 10/17/1991

Number of receipts: 1

3. SOUTHERN AUTO & TRUCK RPR

Street : 415 BARROW ST
City : HOUMA State: LA Zip: 70360
County : TERREBONNE Handler ID: LAD981519952
Mailing Addr.: 415 BARROW ST
Mailing City : HOUMA State: LA Zip: 70360
SIC Code(s) :
1st Contact : DONALD HITT Phone: 5048793701 Title: OWNER
1st Current Owner: DONALD HITT Phone: 0000000000
Owner Street : UNKNOWN
Owner City : UNKNOWN State: LA Zip: 000000000
Generator Status : Large Quantity Generator (LQG)
TSD Status : None
Number of permits : 0 Number of recorded violations to date: 0
Number of penalties: 0 Total Dollars: \$0

C-7

First date information received for handler: 07/15/1986 Last date: 07/15/1986

Information Sources-
NOTIFICATION

Activities listed in this source-

Generator Status: LQG

Generator RCRA status: RCRA REGULATED

First date this type of information received: 07/15/1986 Last date: 07/15/1986

Number of receipts: 1

4. TERREBONNE GEN MEDICAL CNTR

Street : 8166 MAIN ST

City : HOUMA State: LA Zip: 70360

County : TERREBONNE Handler ID: LAD117423277

Mailing Addr.: 8166 MAIN ST

Mailing City : HOUMA State: LA Zip: 70360

SIC Code(s) : 8062

1st Contact : ED CHAMPAGNE Phone: 5048734101 Title: SAF DIR

1st Current Owner: HOSPITAL SVC DIST #1 Phone: 5048734141

Owner Street : 8166 MAIN ST

Owner City : HOUMA State: LA Zip: 70360

Generator Status : Large Quantity Generator (LQG)

TSD Status : None

Type of Land Disposal: OTHER

Number of permits : 0 Number of recorded violations to date: 0

Number of penalties: 0 Total Dollars: \$0

First date information received for handler: 08/18/1988 Last date: 08/18/1988

Information Sources-
NOTIFICATION

Activities listed in this source-

Generator Status: LQG

Generator RCRA status: RCRA REGULATED

First date this type of information received: 08/18/1988 Last date: 08/18/1988

Number of receipts: 1

5. TESCOP

Street : REDMOND RD .2 M GRAND CALLIOU

City : HOUMA State: LA Zip: 70360

County : TERREBONNE Handler ID: LAR000001800

Mailing Addr.: REDMOND RD

Mailing City : HOUMA State: LA Zip: 70360

C-8

SIC Code(s) : 2999
1st Contact : STEVE MOBLEY Phone: 5124820283 Title: REPR
1st Current Owner: TESCOP Phone: 5048763453
Owner Street : REDMOND RD
Owner City : HOUMA State: LA Zip: 70360
Generator Status : Large Quantity Generator (LQG)
TSD Status : None
Type of Land Disposal: PRIVATE
Number of permits : 0 Number of recorded violations to date: 0
Number of penalties: 0 Total Dollars: \$0
First date information received for handler: 02/16/1995 Last date: 02/16/1995

Information Sources-
NOTIFICATION

Activities listed in this source-
Generator Status: LQG
Generator RCRA status: RCRA REGULATED
First date this type of information received: 02/16/1995 Last date: 02/16/1995
Number of receipts: 1

6. THE CYCLE SHOP INC

Street : 1312 WEST MAIN ST
City : HOUMA State: LA Zip: 70360
County : TERREBONNE Handler ID: LAD981511561
Mailing Addr.: 1312 WEST MAIN ST
Mailing City : HOUMA State: LA Zip: 70360
SIC Code(s) :
1st Contact : GLYNN ANDREW Phone: 5048729448 Title: OWNER
1st Current Owner: ANDREW GLYNN Phone: 0000000000
Owner Street : UNKNOWN
Owner City : UNKNOWN State: LA Zip: 000000000
Generator Status : Large Quantity Generator (LQG)
TSD Status : None
Number of permits : 0 Number of recorded violations to date: 0
Number of penalties: 0 Total Dollars: \$0
First date information received for handler: 05/12/1986 Last date: 05/12/1986

Information Sources-
NOTIFICATION

Activities listed in this source-
Generator Status: LQG
Generator RCRA status: RCRA REGULATED
First date this type of information received: 05/12/1986 Last date: 05/12/1986

C-9

Number of receipts: 1

END OF REPORT

C-10

AREA REPORT (RCRIS DATA)

search used- Zip : 70363*
City : ALL
County : TERREBONNE
State : LA
Violations : Handlers with and without violations
Handler Type: Large Quantity Generators
Level of Detail: HIGH

This search was taken from RTK NET's (the Right-To-Know Network)'s copy of EPA's RCRIS database. RTK NET is run by OMB Watch at 1742 Connecticut Ave., NW, Washington DC, 20009 - Phone: 202-234-8494. The search was done on 08/19/2003. This copy of the database was last updated on 03/10/2000.

1. FRENCH JORDAN INC

Street : 875 BLIMP RD
City : HOUMA State: LA Zip: 70363
County : TERREBONNE Handler ID: LAD985171123
Mailing Addr.: STATION 1 BOX 10218
Mailing City : HOUMA State: LA Zip: 703635990
SIC Code(s) : 7359
1st Contact : GERALD-C LEDET Phone: 5048683170 Title: GEN MGR
1st Current Owner: FRENCH JORDAN INC Phone: 5048683170
Owner Street : 875 BLIMP RD
Owner City : HOUMA State: LA Zip: 70363
Generator Status : Large Quantity Generator (LQG)
TSD Status : None
Type of Land Disposal: PRIVATE
Number of permits : 0 Number of recorded violations to date: 0
Number of penalties: 0 Total Dollars: \$0
First date information received for handler: 05/04/1990 Last date: 05/04/1990

Information Sources-

NOTIFICATION

Activities listed in this source-

Generator Status: LQG

Generator RCRA status: RCRA REGULATED

First date this type of information received: 05/04/1990 Last date: 05/04/1990

Number of receipts: 1

2. HOUMA FABRICATORS A DIV OF LOR INC

Street : 1100 OAK ST
City : HOUMA State: LA Zip: 70363
County : TERREBONNE Handler ID: LAD985174028
Mailing Addr.: 1100 OAK ST
Mailing City : HOUMA State: LA Zip: 70363
SIC Code(s) : 3731
1st Contact : OCTAVE-JR MONNIER Phone: 5048793346 Title: VP
1st Current Owner: LOR INC Phone: 4048708457
Owner Street : 2170 PIEDMONT RD NE
Owner City : ATLANTA State: GA Zip: 30324
Generator Status : Large Quantity Generator (LQG)
TSD Status : None
Type of Land Disposal: PRIVATE
Number of permits : 0 Number of recorded violations to date: 0
Number of penalties: 0 Total Dollars: \$0
First date information received for handler: 08/06/1990 Last date: 08/06/1990

Information Sources-

NOTIFICATION

Activities listed in this source-

Generator Status: LQG

Generator RCRA status: RCRA REGULATED

First date this type of information received: 08/06/1990 Last date: 08/06/1990

Number of receipts: 1

3. JIMMYS AUTO PARTS

Street : 4854 GRAND CAILLON
City : HOUMA State: LA Zip: 70363
County : TERREBONNE Handler ID: LAD027996495
Mailing Addr.: 4854 GRAND CAILLON
Mailing City : HOUMA State: LA Zip: 70363
SIC Code(s) :
1st Contact : JIMMY FARKAS Phone: 5045634690 Title:
1st Current Owner: JIMMY FARKAS Phone: 0000000000
Owner Street : UNKNOWN
Owner City : UNKNOWN State: LA Zip: 000000000
Generator Status : Large Quantity Generator (LQG)
TSD Status : None
Number of permits : 0 Number of recorded violations to date: 0
Number of penalties: 0 Total Dollars: \$0
First date information received for handler: 07/15/1986 Last date: 07/15/1986

Information Sources-

NOTIFICATION

Activities listed in this source-

Generator Status: LQG

Generator RCRA status: RCRA REGULATED

First date this type of information received: 07/15/1986 Last date: 07/15/1986

Number of receipts: 1

4. LOUISIANA FABRICATION INC

Street : 231 DICKSON RD

City : HOUMA State: LA Zip: 70363

County : TERREBONNE Handler ID: LAR000003210

Mailing Addr.: 231 DICKSON RD

Mailing City : HOUMA State: LA Zip: 70363

SIC Code(s) : 1389

1st Contact : CAROL CANTRELLE Phone: 5048722198 Title: PRES

1st Current Owner: CAROL CANTRELLE JR Phone: 5048722198

Owner Street : 1719 POLK ST

Owner City : HOUMA State: LA Zip: 70363

Generator Status : Large Quantity Generator (LQG)

TSD Status : None

Type of Land Disposal: PRIVATE

Number of permits : 0 Number of recorded violations to date: 0

Number of penalties: 0 Total Dollars: \$0

First date information received for handler: 03/24/1995 Last date: 03/24/1995

Information Sources-

NOTIFICATION

Activities listed in this source-

Generator Status: LQG

Generator RCRA status: RCRA REGULATED

First date this type of information received: 03/24/1995 Last date: 03/24/1995

Number of receipts: 1

5. PETRO TUBE

Street : 4236 GRAND CAILLOU RD

City : HOUMA State: LA Zip: 70363

County : TERREBONNE Handler ID: LAD985171644

Mailing Addr.: PO BOX 4257

Mailing City : HOUMA State: LA Zip: 70361

SIC Code(s) :

1st Contact : FRANK JARVEAUX Phone: 5048514170 Title:

1st Current Owner: FRANK WILLIAMS Phone: 0000000000

Owner Street : UNKNOWN

Owner City : UNKNOWN State: LA Zip: 000000000

Generator Status : Large Quantity Generator (LQG)

TSD Status : None
Number of permits : 0 Number of recorded violations to date: 0
Number of penalties: 0 Total Dollars: \$0
First date information received for handler: 05/21/1990 Last date: 05/21/1990

Information Sources-

NOTIFICATION

Activities listed in this source-

Generator Status: LQG

Generator RCRA status: RCRA REGULATED

First date this type of information received: 05/21/1990 Last date: 05/21/1990

Number of receipts: 1

6. PREFERRED INDUSTRIES INC

Street : 3490 E MAIN ST HWY 24 S

City : HOUMA State: LA Zip: 70363

County : TERREBONNE Handler ID: LAD985211762

Mailing Addr.: PO BOX 3315

Mailing City : HOUMA State: LA Zip: 70361

SIC Code(s) : 3499

1st Contact : KENNETH WALDRUP Phone: 5048512020 Title:

1st Current Owner: PREFERRED INC Phone: 5048512020

Owner Street : 3490 E MAIN ST HWY 24 S

Owner City : HOUMA State: LA Zip: 70363

Generator Status : Large Quantity Generator (LQG)

TSD Status : None

Type of Land Disposal: PRIVATE

Number of permits : 0 Number of recorded violations to date: 2

Number of penalties: 0 Total Dollars: \$0

Enforcement actions to date: 2

First date information received for handler: 10/09/1991 Last date: 10/09/1991

Information Sources-

NOTIFICATION

Activities listed in this source-

Generator Status: LQG

Generator RCRA status: RCRA REGULATED

First date this type of information received: 10/09/1991 Last date: 10/09/1991

Number of receipts: 1

Violations-

(Note: Multiple violations may have the same enforcement action or penalty).

Violation Date: 09/30/93 Citation:

Violation Area: GENERATOR - ALL REQUIREMENTS

Date by which documentation of compliance was/is to be submitted: 03/08/1994

Date on which compliance was verified: 10/08/93

Violation Class: 1

Enforcement Action(s) for this violation-

State enforcement action issued on 10/08/1993

Type of enforcement action: VERBAL INFORMAL ADMINISTRATIVE ACTIONS

State enforcement action issued on 02/01/1994

Type of enforcement action: WRITTEN INFORMAL ADMINISTRATIVE ACTIONS

Evaluation(s) for this violation-

Evaluation Date: 09/30/93

Type: OTHER EVALUATION

Area(s): GER GLB

Evaluation Date: 05/20/94

Type: COMPLIANCE SCHEDULE EVALUATION

Area(s): GER

Violation Date: 09/30/93 Citation:

Violation Area: GENERATOR - ALL REQUIREMENTS

Date by which documentation of compliance was/is to be submitted: 03/08/1994

Date on which compliance was verified: 10/08/93

Violation Class: 1

Enforcement Action(s) for this violation-

State enforcement action issued on 10/08/1993

Type of enforcement action: VERBAL INFORMAL ADMINISTRATIVE ACTIONS

State enforcement action issued on 02/01/1994

Type of enforcement action: WRITTEN INFORMAL ADMINISTRATIVE ACTIONS

Evaluation(s) for this violation-

Evaluation Date: 09/30/93

Type: OTHER EVALUATION

Area(s): GER GLB

Evaluation Date: 05/20/94

Type: COMPLIANCE SCHEDULE EVALUATION

Area(s): GER

7. SHIELD COAT INC

Street : 913 BLIMP RD

City : HOUMA State: LA Zip: 70363

County : TERREBONNE Handler ID: LAD985171685

Mailing Addr.: STA 1 BOX 10185
Mailing City : HOUMA State: LA Zip: 703635990
SIC Code(s) : 7359
1st Contact : GERALD-C LEDET Phone: 5048793539 Title: G MGR
1st Current Owner: SHIELD COAT INC Phone: 5048793539
Owner Street : 913 BLIMP RD
Owner City : HOUMA State: LA Zip: 70363
Generator Status : Large Quantity Generator (LQG)
TSD Status : None
Type of Land Disposal: PRIVATE
Number of permits : 0 Number of recorded violations to date: 5
Number of penalties: 0 Total Dollars: \$0
Enforcement actions to date: 1
First date information received for handler: 05/21/1990 Last date: 05/21/1990

Information Sources-
NOTIFICATION

Activities listed in this source-

Generator Status: LQG

Generator RCRA status: RCRA REGULATED

First date this type of information received: 05/21/1990 Last date: 05/21/1990

Number of receipts: 1

Violations-

(Note: Multiple violations may have the same enforcement action or penalty).

Violation Date: 11/13/96 Citation:

Violation Area: GENERATOR - ALL REQUIREMENTS

Date by which documentation of compliance was/is to be submitted: 05/22/1997

Date on which compliance was verified: 09/11/97

Violation Class: 1

Enforcement Action(s) for this violation-

State enforcement action issued on 03/19/1997

Type of enforcement action: 308(A) COMPLAINT ORDER (INITIAL)

Evaluation(s) for this violation-

Evaluation Date: 11/13/96

Type: COMPLIANCE EVALUATION INSPECTION

Area(s): GER GLB

Evaluation Date: 09/11/97

Type: COMPLIANCE SCHEDULE EVALUATION

Area(s):

Violation Date: 11/13/96 Citation:

Violation Area: GENERATOR - ALL REQUIREMENTS

Date by which documentation of compliance was/is to be submitted: 05/22/1997

Date on which compliance was verified: 09/11/97

Violation Class: 1

Enforcement Action(s) for this violation-

State enforcement action issued on 03/19/1997

Type of enforcement action: 308(A) COMPLAINEE ORDER (INITIAL)

Evaluation(s) for this violation-

Evaluation Date: 11/13/96

Type: COMPLIANCE EVALUATION INSPECTION

Area(s): GER GLB

Evaluation Date: 09/11/97

Type: COMPLIANCE SCHEDULE EVALUATION

Area(s):

Violation Date: 11/13/96 Citation:

Violation Area: GENERATOR - ALL REQUIREMENTS

Date by which documentation of compliance was/is to be submitted: 05/22/1997

Date on which compliance was verified: 09/11/97

Violation Class: 1

Enforcement Action(s) for this violation-

State enforcement action issued on 03/19/1997

Type of enforcement action: 308(A) COMPLAINEE ORDER (INITIAL)

Evaluation(s) for this violation-

Evaluation Date: 11/13/96

Type: COMPLIANCE EVALUATION INSPECTION

Area(s): GER GLB

Evaluation Date: 09/11/97

Type: COMPLIANCE SCHEDULE EVALUATION

Area(s):

Violation Date: 11/13/96 Citation:

Violation Area: GENERATOR - ALL REQUIREMENTS

Date by which documentation of compliance was/is to be submitted: 05/22/1997

Date on which compliance was verified: 09/11/97

Violation Class: 1

Enforcement Action(s) for this violation-

State enforcement action issued on 03/19/1997

Type of enforcement action: 308(A) COMPLAINEE ORDER (INITIAL)

Evaluation(s) for this violation-

Evaluation Date: 11/13/96

Type: COMPLIANCE EVALUATION INSPECTION

Area(s): GER GLB

Evaluation Date: 09/11/97

Type: COMPLIANCE SCHEDULE EVALUATION

Area(s):

Violation Date: 11/13/96 Citation:

Violation Area: GENERATOR - ALL REQUIREMENTS

Date by which documentation of compliance was/is to be submitted: 05/22/1997

Date on which compliance was verified: 09/11/97

Violation Class: 1

Enforcement Action(s) for this violation-

State enforcement action issued on 03/19/1997

Type of enforcement action: 308(A) COMPLAINEE ORDER (INITIAL)

Evaluation(s) for this violation-

Evaluation Date: 11/13/96

Type: COMPLIANCE EVALUATION INSPECTION

Area(s): GER GLB

Evaluation Date: 09/11/97

Type: COMPLIANCE SCHEDULE EVALUATION

Area(s):

8. TIMBALIER SALES & RENTALS INC

Street : 3246 GRAND CAILLOU RD

City : HOUMA State: LA Zip: 70363

County : TERREBONNE Handler ID: LAD985216266

Mailing Addr.: PO BOX 29

Mailing City : HOUMA State: LA Zip: 703610029

SIC Code(s) : 5198

1st Contact : GENE CHAUVIN Phone: 5048769093 Title: PRES

1st Current Owner: TIMBALIER SALES & RENTAL Phone: 5048769093

Owner Street : PO BOX 29

Owner City : HOUMA State: LA Zip: 703610029

Generator Status : Large Quantity Generator (LQG)

TSD Status : None

This handler is a hazardous waste transporter.

Type of Land Disposal: PRIVATE

Number of permits : 0 Number of recorded violations to date: 4

Number of penalties: 0 Total Dollars: \$0

Enforcement actions to date: 1

First date information received for handler: 04/14/1992 Last date: 04/14/1992

Information Sources-

NOTIFICATION

Activities listed in this source-

Generator Status: LQG

TRANSPORTS WASTE FOR HIRE (I.E. COMMERCIAL)

Handler transports hazardous waste via road

Generator RCRA status: RCRA REGULATED

Transporter RCRA status: RCRA REGULATED

First date this type of information received: 04/14/1992 Last date: 04/14/1992

Number of receipts: 1

Violations-

(Note: Multiple violations may have the same enforcement action or penalty).

Violation Date: 08/22/95 Citation:

Violation Area: GENERATOR - ALL REQUIREMENTS

Date by which documentation of compliance was/is to be submitted: 01/20/1996

Date on which compliance was verified: 01/08/96

Violation Class: 1

Enforcement Action(s) for this violation-

State enforcement action issued on 11/16/1995

Type of enforcement action: 308(A) COMPLAINCE ORDER (INITIAL)

Evaluation(s) for this violation-

Evaluation Date: 08/22/95

Type: COMPLIANCE EVALUATION INSPECTION

Area(s): GER GLB TRR

Evaluation Date: 01/08/96

Type: COMPLIANCE SCHEDULE EVALUATION

Area(s): GER GLB TRR

Violation Date: 08/22/95 Citation:

Violation Area: GENERATOR - ALL REQUIREMENTS

Date by which documentation of compliance was/is to be submitted: 01/20/1996

Date on which compliance was verified: 01/08/96

Violation Class: 1

Enforcement Action(s) for this violation-

State enforcement action issued on 11/16/1995

Type of enforcement action: 308(A) COMPLAINCE ORDER (INITIAL)

Evaluation(s) for this violation-

Evaluation Date: 08/22/95

Type: COMPLIANCE EVALUATION INSPECTION

Area(s): GER GLB TRR

Evaluation Date: 01/08/96

Type: COMPLIANCE SCHEDULE EVALUATION

Area(s): GER GLB TRR

Violation Date: 08/22/95 Citation:

Violation Area: TRANSPORTER - ALL REQUIREMENTS

Date by which documentation of compliance was/is to be submitted: 01/20/1996

Date on which compliance was verified: 01/08/96

Violation Class: 1

Enforcement Action(s) for this violation-

State enforcement action issued on 11/16/1995

Type of enforcement action: 308(A) COMPLAINEE ORDER (INITIAL)

Evaluation(s) for this violation-

Evaluation Date: 08/22/95

Type: COMPLIANCE EVALUATION INSPECTION

Area(s): GER GLB TRR

Evaluation Date: 01/08/96

Type: COMPLIANCE SCHEDULE EVALUATION

Area(s): GER GLB TRR

Violation Date: 08/22/95 Citation:

Violation Area: GENERATOR - ALL REQUIREMENTS

Date by which documentation of compliance was/is to be submitted: 01/20/1996

Date on which compliance was verified: 01/08/96

Violation Class: 1

Enforcement Action(s) for this violation-

State enforcement action issued on 11/16/1995

Type of enforcement action: 308(A) COMPLAINEE ORDER (INITIAL)

Evaluation(s) for this violation-

Evaluation Date: 08/22/95

Type: COMPLIANCE EVALUATION INSPECTION

Area(s): GER GLB TRR

Evaluation Date: 01/08/96

Type: COMPLIANCE SCHEDULE EVALUATION

Area(s): GER GLB TRR

9. TIMBALIER SALES & RENTALS INC

Street : 169 THOMPSON RD

City : HOUMA State: LA Zip: 70363

County : TERREBONNE Handler ID: LAD982286460

Mailing Addr.: PO BOX 3359

Mailing City : HOUMA State: LA Zip: 70361

SIC Code(s) : 5198
1st Contact : JOHN PENCE Phone: 5048769093 Title: GNL MGR
1st Current Owner: GENE CHAUVIN Phone: 5048769093
Owner Street : PO BOX 3359
Owner City : HOUMA State: LA Zip: 70361
Generator Status : Large Quantity Generator (LQG)
TSD Status : None
This handler is a hazardous waste transporter.
Type of Land Disposal: PRIVATE
Number of permits : 0 Number of recorded violations to date: 0
Number of penalties: 0 Total Dollars: \$0
First date information received for handler: 11/30/1987 Last date: 11/30/1987

Information Sources-
NOTIFICATION

Activities listed in this source-

Generator Status: LQG

TRANSPORTS WASTE FOR HIRE (I.E. COMMERCIAL)

Handler transports hazardous waste via road

Generator RCRA status: RCRA REGULATED

Transporter RCRA status: RCRA REGULATED

First date this type of information received: 11/30/1987 Last date: 11/30/1987

Number of receipts: 1

END OF REPORT

RCRIS CORRACTS 70360

search used- Zip : 70360*
City : HOUMA
County : TERREBONNE
State : LA
Violations : Handlers with violations only
Handler Type: All Generators
All Treatment/Storage/Disposal facilities
Transporters
Level of Detail: HIGH

This search was taken from RTK NET's (the Right-To-Know Network)'s copy of EPA's RCRIS database. RTK NET is run by OMB Watch at 1742 Connecticut Ave., NW, Washington DC, 20009 - Phone: 202-234-8494
The search was done on 08/26/2003.
This copy of the database was last updated on 03/10/2000.

If you don't see the words *END OF REPORT* at the end of your search, then your Web search didn't complete -- back up and try it again.

Results:

Handler Name : SLADCO INC
Street : 10003 HWY 90 E
City : HOUMA State: LA Zip: 70360
County : TERREBONNE Handler ID: LAD985187640
Mailing Addr.: PO BOX DRAWER 9218
Mailing City : HOUMA State: LA Zip: 70360
SIC Code(s) : 3533
1st Contact : WALTER PRATHER Phone: 5048511595 Title: WP
1st Current Owner: RONALD HARRIS Phone: 3184571940
Owner Street : 151 LEON ST
Owner City : EUNICE State: LA Zip: 70535
Generator Status : Conditionally Exempt SQG
TSD Status : None
Type of Land Disposal: PRIVATE
Number of permits : 0 Number of recorded violations to date: 1
Number of penalties: 0 Total Dollars: \$0
Enforcement actions to date: 1
First date information received for handler: 12/11/1990 Last date: 12/11/1990

Information Sources-

NOTIFICATION

Activities listed in this source-

Generator Status: CESQG

Generator RCRA status: RCRA REGULATED

First date this type of information received: 12/11/1990 Last date: 12/11/1990

Number of receipts: 1

Violations-

(Note: Multiple violations may have the same enforcement action or penalty).

Violation Date: 12/05/90 Citation:

Violation Area: GENERATOR - ALL REQUIREMENTS

Date by which documentation of compliance was/is to be submitted: 04/11/1991

Date on which compliance was verified: 07/25/91

Violation Class: 1

Enforcement Action(s) for this violation-

State enforcement action issued on 03/22/1991

Type of enforcement action: 308(A) COMPLIANCE ORDER (FINAL)

Evaluation(s) for this violation-

Evaluation Date: 11/08/90

Type: COMPLIANCE EVALUATION INSPECTION

Area(s):

Evaluation Date: 07/25/91

Type: COMPLIANCE SCHEDULE EVALUATION

Area(s): GER

Handler Name : TESCO INC

Street : 50 CONCORD RD

City : HOUMA State: LA Zip: 70360

County : TERREBONNE Handler ID: LAD985212943

Mailing Addr.: PO BOX 3052

Mailing City : HOUMA State: LA Zip: 70361

SIC Code(s) : 1799

1st Contact : JASON LOUPE Phone: 5048726450 Title: PUR

1st Current Owner: PHYLLIS LEBOEUF Phone: 5048726450

Owner Street : PO BOX 3052

Owner City : HOUMA State: LA Zip: 70361

Generator Status : Small Quantity Generator (SQG)

TSD Status : None

Type of Land Disposal: PRIVATE

Number of permits : 0 Number of recorded violations to date: 7

Number of penalties: 0 Total Dollars: \$0
Enforcement actions to date: 1
First date information received for handler: 11/12/1991 Last date: 11/12/1991

Information Sources-

NOTIFICATION

Activities listed in this source-

Generator Status: SQG

Generator RCRA status: RCRA REGULATED

First date this type of information received: 11/12/1991 Last date: 11/12/1991

Number of receipts: 1

Violations-

(Note: Multiple violations may have the same enforcement action or penalty).

Violation Date: 05/15/96 Citation:

Violation Area: GENERATOR - ALL REQUIREMENTS

Date by which documentation of compliance was/is to be submitted: 11/06/1996

Date on which compliance was verified: 02/18/97

Violation Class: 1

Enforcement Action(s) for this violation-

State enforcement action issued on 09/03/1996

Type of enforcement action: 308(A) COMPLAINCE ORDER (INITIAL)

Evaluation(s) for this violation-

Evaluation Date: 05/15/96

Type: COMPLIANCE EVALUATION INSPECTION

Area(s): GER GLB

Evaluation Date: 02/18/97

Type: COMPLIANCE SCHEDULE EVALUATION

Area(s): GER GLB

Violation Date: 05/15/96 Citation:

Violation Area: GENERATOR - ALL REQUIREMENTS

Date by which documentation of compliance was/is to be submitted: 11/06/1996

Date on which compliance was verified: 02/18/97

Violation Class: 1

Enforcement Action(s) for this violation-

State enforcement action issued on 09/03/1996

Type of enforcement action: 308(A) COMPLAINCE ORDER (INITIAL)

Evaluation(s) for this violation-

Evaluation Date: 05/15/96
Type: COMPLIANCE EVALUATION INSPECTION
Area(s): GER GLB

Evaluation Date: 02/18/97
Type: COMPLIANCE SCHEDULE EVALUATION
Area(s): GER GLB

Violation Date: 05/15/96 Citation:
Violation Area: GENERATOR - ALL REQUIREMENTS
Date by which documentation of compliance was/is to be submitted: 11/06/1996
Date on which compliance was verified: 02/18/97
Violation Class: 1
Enforcement Action(s) for this violation-
State enforcement action issued on 09/03/1996
Type of enforcement action: 308(A) COMPLAINT ORDER (INITIAL)

Evaluation(s) for this violation-
Evaluation Date: 05/15/96
Type: COMPLIANCE EVALUATION INSPECTION
Area(s): GER GLB

Evaluation Date: 02/18/97
Type: COMPLIANCE SCHEDULE EVALUATION
Area(s): GER GLB

Violation Date: 05/15/96 Citation:
Violation Area: GENERATOR - ALL REQUIREMENTS
Date by which documentation of compliance was/is to be submitted: 11/06/1996
Date on which compliance was verified: 02/18/97
Violation Class: 1
Enforcement Action(s) for this violation-
State enforcement action issued on 09/03/1996
Type of enforcement action: 308(A) COMPLAINT ORDER (INITIAL)

Evaluation(s) for this violation-
Evaluation Date: 05/15/96
Type: COMPLIANCE EVALUATION INSPECTION
Area(s): GER GLB

Evaluation Date: 02/18/97
Type: COMPLIANCE SCHEDULE EVALUATION
Area(s): GER GLB

Violation Date: 05/15/96 Citation:
Violation Area: GENERATOR - ALL REQUIREMENTS

Date by which documentation of compliance was/is to be submitted: 11/06/1996

Date on which compliance was verified: 02/18/97

Violation Class: 1

Enforcement Action(s) for this violation-

State enforcement action issued on 09/03/1996

Type of enforcement action: 308(A) COMPLAINCE ORDER (INITIAL)

Evaluation(s) for this violation-

Evaluation Date: 05/15/96

Type: COMPLIANCE EVALUATION INSPECTION

Area(s): GER GLB

Evaluation Date: 02/18/97

Type: COMPLIANCE SCHEDULE EVALUATION

Area(s): GER GLB

Violation Date: 05/15/96 Citation:

Violation Area: GENERATOR - ALL REQUIREMENTS

Date by which documentation of compliance was/is to be submitted: 11/06/1996

Date on which compliance was verified: 02/18/97

Violation Class: 1

Enforcement Action(s) for this violation-

State enforcement action issued on 09/03/1996

Type of enforcement action: 308(A) COMPLAINCE ORDER (INITIAL)

Evaluation(s) for this violation-

Evaluation Date: 05/15/96

Type: COMPLIANCE EVALUATION INSPECTION

Area(s): GER GLB

Evaluation Date: 02/18/97

Type: COMPLIANCE SCHEDULE EVALUATION

Area(s): GER GLB

Violation Date: 07/26/96 Citation:

Violation Area: GENERATOR - ALL REQUIREMENTS

Relative priority of violation (9=highest): 9

Date by which documentation of compliance was/is to be submitted: 11/06/1996

Date on which compliance was verified: 02/18/97

Violation Class: 1

Enforcement Action(s) for this violation-

State enforcement action issued on 09/03/1996

Type of enforcement action: 308(A) COMPLAINCE ORDER (INITIAL)

Evaluation(s) for this violation-

Evaluation Date: 05/15/96

Type: COMPLIANCE EVALUATION INSPECTION
Area(s): GER GLB

Evaluation Date: 02/18/97
Type: COMPLIANCE SCHEDULE EVALUATION
Area(s): GER GLB

END OF REPORT

AREA REPORT (RCRIS DATA)

search used- Zip : 70363*
City : HOUMA
County : TERREBONNE
State : LA
Violations : Handlers with violations only
Handler Type: All Generators
All Treatment/Storage/Disposal facilities
Transporters
Level of Detail: HIGH

This search was taken from RTK NET's (the Right-To-Know Network)'s copy of EPA's RCRIS database. RTK NET is run by OMB Watch at 1742 Connecticut Ave., NW, Washington DC, 20009 - Phone: 202-234-8494
The search was done on 08/26/2003.
This copy of the database was last updated on 03/10/2000.

If you don't see the words *END OF REPORT* at the end of your search, then your Web search didn't complete -- back up and try it again.

Results:

Handler Name : BOWEN TOOLS INC
Street : 185 THOMPSON RD
City : HOUMA State: LA Zip: 70363
County : TERREBONNE Handler ID: LAD055026280
Mailing Addr.: PO BOX 3186
Mailing City : HOUSTON State: TX Zip: 77253
SIC Code(s) : 1389
1st Contact : GERALD-K SMITH Phone: 5048511111 Title: DIST MGR
1st Current Owner: BIG THREE INDUSTRIES Phone: 7138580499
Owner Street : PO BOX 3047
Owner City : HOUSTON State: TX Zip: 77253
Generator Status : Small Quantity Generator (SQG)
TSD Status : None
Type of Land Disposal: PRIVATE
Number of permits : 0 Number of recorded violations to date: 1
Number of penalties: 0 Total Dollars: \$0
Enforcement actions to date: 1
First date information received for handler: 07/29/1986 Last date: 07/29/1986

Information Sources-

NOTIFICATION

Activities listed in this source-

Generator Status: SQG

Generator RCRA status: RCRA REGULATED

First date this type of information received: 07/29/1986 Last date: 07/29/1986

Number of receipts: 1

Violations-

(Note: Multiple violations may have the same enforcement action or penalty).

Violation Date: 08/03/87 Citation:

Violation Area: GENERATOR - ALL REQUIREMENTS

Date by which documentation of compliance was/is to be submitted: 12/02/1987

Date on which compliance was verified: 12/02/87

Violation Class: 1

Enforcement Action(s) for this violation-

State enforcement action issued on 09/28/1987

Type of enforcement action: 308(A) COMPLIANCE ORDER (FINAL)

Evaluation(s) for this violation-

Evaluation Date: 08/03/87

Type: OTHER EVALUATION

Area(s): GER

Evaluation Date: 12/02/87

Type: COMPLIANCE SCHEDULE EVALUATION

Area(s): CAS FEA

Handler Name : PREFERRED INDUSTRIES INC

Street : 3490 E MAIN ST HWY 24 S

City : HOUMA State: LA Zip: 70363

County : TERREBONNE Handler ID: LAD985211762

Mailing Addr.: PO BOX 3315

Mailing City : HOUMA State: LA Zip: 70361

SIC Code(s) : 3499

1st Contact : KENNETH WALDRUP Phone: 5048512020 Title:

1st Current Owner: PREFERRED INC Phone: 5048512020

Owner Street : 3490 E MAIN ST HWY 24 S

Owner City : HOUMA State: LA Zip: 70363

Generator Status : Large Quantity Generator (LQG)

TSD Status : None

Type of Land Disposal: PRIVATE

Number of permits : 0 Number of recorded violations to date: 2

Number of penalties: 0 Total Dollars: \$0

Enforcement actions to date: 2

First date information received for handler: 10/09/1991 Last date: 10/09/1991

Information Sources-

NOTIFICATION

Activities listed in this source-

Generator Status: LQG

Generator RCRA status: RCRA REGULATED

First date this type of information received: 10/09/1991 Last date: 10/09/1991

Number of receipts: 1

Violations-

(Note: Multiple violations may have the same enforcement action or penalty).

Violation Date: 09/30/93 Citation:

Violation Area: GENERATOR - ALL REQUIREMENTS

Date by which documentation of compliance was/is to be submitted: 03/08/1994

Date on which compliance was verified: 10/08/93

Violation Class: 1

Enforcement Action(s) for this violation-

State enforcement action issued on 10/08/1993

Type of enforcement action: VERBAL INFORMAL ADMINISTRATIVE ACTIONS

State enforcement action issued on 02/01/1994

Type of enforcement action: WRITTEN INFORMAL ADMINISTRATIVE ACTIONS

Evaluation(s) for this violation-

Evaluation Date: 09/30/93

Type: OTHER EVALUATION

Area(s): GER GLB

Evaluation Date: 05/20/94

Type: COMPLIANCE SCHEDULE EVALUATION

Area(s): GER

Violation Date: 09/30/93 Citation:

Violation Area: GENERATOR - ALL REQUIREMENTS

Date by which documentation of compliance was/is to be submitted: 03/08/1994

Date on which compliance was verified: 10/08/93

Violation Class: 1

Enforcement Action(s) for this violation-

State enforcement action issued on 10/08/1993

Type of enforcement action: VERBAL INFORMAL ADMINISTRATIVE ACTIONS

State enforcement action issued on 02/01/1994

Type of enforcement action: WRITTEN INFORMAL ADMINISTRATIVE ACTIONS

Evaluation(s) for this violation-

Evaluation Date: 09/30/93

Type: OTHER EVALUATION

Area(s): GER GLB

Evaluation Date: 05/20/94

Type: COMPLIANCE SCHEDULE EVALUATION

Area(s): GER

Handler Name : SHIELD COAT INC

Street : 913 BLIMP RD

City : HOUMA State: LA Zip: 70363

County : TERREBONNE Handler ID: LAD985171685

Mailing Addr.: STA 1 BOX 10185

Mailing City : HOUMA State: LA Zip: 703635990

SIC Code(s) : 7359

1st Contact : GERALD-C LEDET Phone: 5048793539 Title: G MGR

1st Current Owner: SHIELD COAT INC Phone: 5048793539

Owner Street : 913 BLIMP RD

Owner City : HOUMA State: LA Zip: 70363

Generator Status : Large Quantity Generator (LQG)

TSD Status : None

Type of Land Disposal: PRIVATE

Number of permits : 0 Number of recorded violations to date: 5

Number of penalties: 0 Total Dollars: \$0

Enforcement actions to date: 1

First date information received for handler: 05/21/1990 Last date: 05/21/1990

Information Sources-

NOTIFICATION

Activities listed in this source-

Generator Status: LQG

Generator RCRA status: RCRA REGULATED

First date this type of information received: 05/21/1990 Last date: 05/21/1990

Number of receipts: 1

Violations-

(Note: Multiple violations may have the same enforcement action or penalty).

Violation Date: 11/13/96 Citation:
Violation Area: GENERATOR - ALL REQUIREMENTS
Date by which documentation of compliance was/is to be submitted: 05/22/1997
Date on which compliance was verified: 09/11/97
Violation Class: 1
Enforcement Action(s) for this violation-
State enforcement action issued on 03/19/1997
Type of enforcement action: 308(A) COMPLAINEE ORDER (INITIAL)

Evaluation(s) for this violation-
Evaluation Date: 11/13/96
Type: COMPLIANCE EVALUATION INSPECTION
Area(s): GER GLB

Evaluation Date: 09/11/97
Type: COMPLIANCE SCHEDULE EVALUATION
Area(s):

Violation Date: 11/13/96 Citation:
Violation Area: GENERATOR - ALL REQUIREMENTS
Date by which documentation of compliance was/is to be submitted: 05/22/1997
Date on which compliance was verified: 09/11/97
Violation Class: 1
Enforcement Action(s) for this violation-
State enforcement action issued on 03/19/1997
Type of enforcement action: 308(A) COMPLAINEE ORDER (INITIAL)

Evaluation(s) for this violation-
Evaluation Date: 11/13/96
Type: COMPLIANCE EVALUATION INSPECTION
Area(s): GER GLB

Evaluation Date: 09/11/97
Type: COMPLIANCE SCHEDULE EVALUATION
Area(s):

Violation Date: 11/13/96 Citation:
Violation Area: GENERATOR - ALL REQUIREMENTS
Date by which documentation of compliance was/is to be submitted: 05/22/1997
Date on which compliance was verified: 09/11/97
Violation Class: 1
Enforcement Action(s) for this violation-
State enforcement action issued on 03/19/1997
Type of enforcement action: 308(A) COMPLAINEE ORDER (INITIAL)

Evaluation(s) for this violation-
Evaluation Date: 11/13/96
Type: COMPLIANCE EVALUATION INSPECTION
Area(s): GER GLB

Evaluation Date: 09/11/97
Type: COMPLIANCE SCHEDULE EVALUATION
Area(s):

Violation Date: 11/13/96 Citation:
Violation Area: GENERATOR - ALL REQUIREMENTS
Date by which documentation of compliance was/is to be submitted: 05/22/1997
Date on which compliance was verified: 09/11/97
Violation Class: 1

Enforcement Action(s) for this violation-
State enforcement action issued on 03/19/1997
Type of enforcement action: 308(A) COMPLAINCE ORDER (INITIAL)

Evaluation(s) for this violation-
Evaluation Date: 11/13/96
Type: COMPLIANCE EVALUATION INSPECTION
Area(s): GER GLB

Evaluation Date: 09/11/97
Type: COMPLIANCE SCHEDULE EVALUATION
Area(s):

Violation Date: 11/13/96 Citation:
Violation Area: GENERATOR - ALL REQUIREMENTS
Date by which documentation of compliance was/is to be submitted: 05/22/1997
Date on which compliance was verified: 09/11/97
Violation Class: 1

Enforcement Action(s) for this violation-
State enforcement action issued on 03/19/1997
Type of enforcement action: 308(A) COMPLAINCE ORDER (INITIAL)

Evaluation(s) for this violation-
Evaluation Date: 11/13/96
Type: COMPLIANCE EVALUATION INSPECTION
Area(s): GER GLB

Evaluation Date: 09/11/97
Type: COMPLIANCE SCHEDULE EVALUATION
Area(s):

Handler Name : TIMBALIER SALES & RENTALS INC
Street : 3246 GRAND CAILLOU RD
City : HOUMA State: LA Zip: 70363
County : TERREBONNE Handler ID: LAD985216266
Mailing Addr.: PO BOX 29
Mailing City : HOUMA State: LA Zip: 703610029
SIC Code(s) : 5198
1st Contact : GENE CHAUVIN Phone: 5048769093 Title: PRES
1st Current Owner: TIMBALIER SALES & RENTAL Phone: 5048769093
Owner Street : PO BOX 29
Owner City : HOUMA State: LA Zip: 703610029
Generator Status : Large Quantity Generator (LQG)
TSD Status : None
This handler is a hazardous waste transporter.
Type of Land Disposal: PRIVATE
Number of permits : 0 Number of recorded violations to date: 4
Number of penalties: 0 Total Dollars: \$0
Enforcement actions to date: 1
First date information received for handler: 04/14/1992 Last date: 04/14/1992

Information Sources-

NOTIFICATION

Activities listed in this source-

Generator Status: LQG

TRANSPORTS WASTE FOR HIRE (I.E. COMMERCIAL)

Handler transports hazardous waste via road

Generator RCRA status: RCRA REGULATED

Transporter RCRA status: RCRA REGULATED

First date this type of information received: 04/14/1992 Last date: 04/14/1992

Number of receipts: 1

Violations-

(Note: Multiple violations may have the same enforcement action or penalty).

Violation Date: 08/22/95 Citation:

Violation Area: GENERATOR - ALL REQUIREMENTS

Date by which documentation of compliance was/is to be submitted: 01/20/1996

Date on which compliance was verified: 01/08/96

Violation Class: 1

Enforcement Action(s) for this violation-

State enforcement action issued on 11/16/1995

Type of enforcement action: 308(A) COMPLAINCE ORDER (INITIAL)

Evaluation(s) for this violation-

Evaluation Date: 08/22/95

Type: COMPLIANCE EVALUATION INSPECTION

Area(s): GER GLB TRR

Evaluation Date: 01/08/96

Type: COMPLIANCE SCHEDULE EVALUATION

Area(s): GER GLB TRR

Violation Date: 08/22/95 Citation:

Violation Area: GENERATOR - ALL REQUIREMENTS

Date by which documentation of compliance was/is to be submitted: 01/20/1996

Date on which compliance was verified: 01/08/96

Violation Class: 1

Enforcement Action(s) for this violation-

State enforcement action issued on 11/16/1995

Type of enforcement action: 308(A) COMPLAINCE ORDER (INITIAL)

Evaluation(s) for this violation-

Evaluation Date: 08/22/95

Type: COMPLIANCE EVALUATION INSPECTION

Area(s): GER GLB TRR

Evaluation Date: 01/08/96

Type: COMPLIANCE SCHEDULE EVALUATION

Area(s): GER GLB TRR

Violation Date: 08/22/95 Citation:

Violation Area: TRANSPORTER - ALL REQUIREMENTS

Date by which documentation of compliance was/is to be submitted: 01/20/1996

Date on which compliance was verified: 01/08/96

Violation Class: 1

Enforcement Action(s) for this violation-

State enforcement action issued on 11/16/1995

Type of enforcement action: 308(A) COMPLAINCE ORDER (INITIAL)

Evaluation(s) for this violation-

Evaluation Date: 08/22/95

Type: COMPLIANCE EVALUATION INSPECTION

Area(s): GER GLB TRR

Evaluation Date: 01/08/96

Type: COMPLIANCE SCHEDULE EVALUATION

Area(s): GER GLB TRR

RCRIS facilities subject to CORRACTS

Violation Date: 08/22/95 Citation:

Violation Area: GENERATOR - ALL REQUIREMENTS

Date by which documentation of compliance was/is to be submitted: 01/20/1996

Date on which compliance was verified: 01/08/96

Violation Class: 1

Enforcement Action(s) for this violation-

State enforcement action issued on 11/16/1995

Type of enforcement action: 308(A) COMPLAINCE ORDER (INITIAL)

Evaluation(s) for this violation-

Evaluation Date: 08/22/95

Type: COMPLIANCE EVALUATION INSPECTION

Area(s): GER GLB TRR

Evaluation Date: 01/08/96

Type: COMPLIANCE SCHEDULE EVALUATION

Area(s): GER GLB TRR

END OF REPORT

AREA REPORT (RCRIS DATA)

search used- Zip : 70363*
City : ALL
County : TERREBONNE
State : LA
Violations : Handlers with and without violations
Handler Type: ALL
Level of Detail: LOW

This search was taken from RTK NET's (the Right-To-Know Network)'s copy of EPA's RCRIS database. RTK NET is run by OMB Watch at 1742 Connecticut Ave., NW, Washington DC, 20009 - Phone: 202-234-8494. The search was done on 08/06/2003. This copy of the database was last updated on 03/10/2000.

1. A CO WELL SVC

Street : 183 THOMPSON RD #E
City : HOUMA State: LA Zip: 70363
County : TERREBONNE Handler ID: LAD981599392
Mailing Addr.: 183 THOMPSON RD #E
Mailing City : HOUMA State: LA Zip: 70363
SIC Code(s) :
1st Contact : DAVID AKINS Phone: 5048686045 Title: OWNER
1st Current Owner: DAVID AKINS Phone: 0000000000
Owner Street : UNKNOWN
Owner City : UNKNOWN State: LA Zip: 000000000
Generator Status : Small Quantity Generator (SQG)
TSD Status : None
Number of permits : 0 Number of recorded violations to date: 0
Number of penalties: 0 Total Dollars: \$0
First date information received for handler: 12/09/1986 Last date: 12/09/1986

2. ADVANTAGE CONTRACT SVCS

Street : 218 THOMPSON RD
City : HOUMA State: LA Zip: 70363
County : TERREBONNE Handler ID: LAD118986892
Mailing Addr.: 218 THOMPSON RD
Mailing City : HOUMA State: LA Zip: 70363
SIC Code(s) : 1389
1st Contact : JOHN PENCE Phone: 5048723977 Title: EX V PRES
1st Current Owner: GEORGE PINDER Phone: 5048517991

5. BAKER OIL TOOLS INC

Street : TORCH DR .125 MI S INDUST BLVD
City : HOUMA State: LA Zip: 70363
County : TERREBONNE Handler ID: LA0000880294
Mailing Addr.: PO BOX 804
Mailing City : HOUMA State: LA Zip: 703610804
SIC Code(s) : 1389
1st Contact : BOBBY BELOTE Phone: 5048761097 Title: DIST MGR
1st Current Owner: BAKER OIL TOOLS INC Phone: 7134662363
Owner Street : 9100 EMMOTT RD
Owner City : HOUSTON State: TX Zip: 770409100
Generator Status : Small Quantity Generator (SQG)
TSD Status : None
Type of Land Disposal: PRIVATE
Number of permits : 0 Number of recorded violations to date: 0
Number of penalties: 0 Total Dollars: \$0
First date information received for handler: 10/03/1994 Last date: 10/03/1994

6. BJ SVCS CO

Street : 2523 CUMMINS ROAD
City : HOUMA State: LA Zip: 70363
County : TERREBONNE Handler ID: LAD000618462
Mailing Addr.: 2523 CUMMINS RD
Mailing City : HOUMA State: LA Zip: 70363
SIC Code(s) : 1389
1st Contact : DEBRA HINE Phone: 5048791568 Title: ENV COORD
1st Current Owner: BJ SVCS Phone: 7134624239
Owner Street : 5500 NW CENTRAL DR
Owner City : HOUSTON State: TX Zip: 77210
Generator Status : Conditionally Exempt SQG
TSD Status : None
Type of Land Disposal: PRIVATE
Number of permits : 0 Number of recorded violations to date: 0
Number of penalties: 0 Total Dollars: \$0
First date information received for handler: 08/18/1980 Last date: 08/18/1980

7. BOWEN TOOLS INC

Street : 185 THOMPSON RD
City : HOUMA State: LA Zip: 70363
County : TERREBONNE Handler ID: LAD055026280
Mailing Addr.: PO BOX 3186

Mailing City : HOUSTON State: TX Zip: 77253
SIC Code(s) : 1389
1st Contact : GERALD-K SMITH Phone: 5048511111 Title: DIST MGR
1st Current Owner: BIG THREE INDUSTRIES Phone: 7138580499
Owner Street : PO BOX 3047
Owner City : HOUSTON State: TX Zip: 77253
Generator Status : Small Quantity Generator (SQG)
TSD Status : None
Type of Land Disposal: PRIVATE
Number of permits : 0 Number of recorded violations to date: 1
Number of penalties: 0 Total Dollars: \$0
Enforcement actions to date: 1
First date information received for handler: 07/29/1986 Last date: 07/29/1986

8. BRADY DIESEL INC

Street : 109 S DENLEY RD
City : HOUMA State: LA Zip: 70363
County : TERREBONNE Handler ID: LAD982294902
Mailing Addr.: PO BOX 4417 D
Mailing City : HOUMA State: LA Zip: 70361
SIC Code(s) :
1st Contact : DON FANGUY Phone: 5048685438 Title: OP MGR
1st Current Owner: TIM BRADLEY Phone: 0000000000
Owner Street : UNKNOWN
Owner City : UNKNOWN State: LA Zip: 000000000
Generator Status : Conditionally Exempt SQG
TSD Status : None
Number of permits : 0 Number of recorded violations to date: 0
Number of penalties: 0 Total Dollars: \$0
First date information received for handler: 02/09/1988 Last date: 03/22/1991

9. BWB CONTROLS

Street : WOODLAWN RANCH RD EXT
City : HOUMA State: LA Zip: 70363
County : TERREBONNE Handler ID: LAD057115081
Mailing Addr.: PO BOX 5011
Mailing City : HOUMA State: LA Zip: 70361
SIC Code(s) :
1st Contact : THOMAS ASTON Phone: 5048764117 Title: FRMN
1st Current Owner: NED BERGERON GEORGE WARREN Phone: 0000000000
Owner Street : UNKNOWN
Owner City : UNKNOWN State: LA Zip: 000000000
Generator Status : None

TSD Status : None

Number of permits : 0 Number of recorded violations to date: 0

Number of penalties: 0 Total Dollars: \$0

First date information received for handler: 01/10/1986 Last date: 01/10/1986

10. CAJUN CUTTER INC

Street : 296 DENLEY RD

City : HOUMA State: LA Zip: 70363

County : TERREBONNE Handler ID: LAR000014217

Mailing Addr.: PO BOX 447

Mailing City : BOURG State: LA Zip: 70343

SIC Code(s) :

1st Contact : TOMMY ASTON Phone: 5048682112 Title:

1st Current Owner: CAJUN CUTTERS Phone: 5048682112

Owner Street : PO BOX 447

Owner City : BOURG State: LA Zip: 70343

Generator Status : Small Quantity Generator (SQG)

TSD Status : None

Type of Land Disposal: PRIVATE

Number of permits : 0 Number of recorded violations to date: 0

Number of penalties: 0 Total Dollars: \$0

First date information received for handler: 04/08/1996 Last date: 04/08/1996

11. CENAC TOWING CO INC

Street : 141 BAYOU DULARGE RD

City : HOUMA State: LA Zip: 70363

County : TERREBONNE Handler ID: LAR000021212

Mailing Addr.: PO BOX 2617

Mailing City : HOUMA State: LA Zip: 703612617

SIC Code(s) : 4491

1st Contact : MIKE VINCI Phone: 5048722413 Title: DIR GOVT COMP

1st Current Owner: CENAC TOWING CO INC Phone: 5048722413

Owner Street : PO BOX 2617

Owner City : HOUMA State: LA Zip: 703612617

Generator Status : None

TSD Status : None

This handler is a hazardous waste transporter.

Type of Land Disposal: PRIVATE

Number of permits : 0 Number of recorded violations to date: 0

Number of penalties: 0 Total Dollars: \$0

First date information received for handler: 04/03/1997 Last date: 04/03/1997

12. COLUMBIA GULF TRANS - HOUMA FLD OFF

Street : 801 OAK ST
City : HOUMA State: LA Zip: 70363
County : TERREBONNE Handler ID: LAD072623556
Mailing Addr.: PO BOX 1273
Mailing City : CHARLESTON State: WV Zip: 25325
SIC Code(s) : 4922
1st Contact : CHARLES YANCEY Phone: 5048793301 Title: SUPT
1st Current Owner: COLUMBIA GULF TRANS CO Phone: 3043573124
Owner Street : PO BOX 1273
Owner City : CHARLESTON State: WV Zip: 25325
Generator Status : Small Quantity Generator (SQG)
TSD Status : None
Type of Land Disposal: PRIVATE
Number of permits : 0 Number of recorded violations to date: 0
Number of penalties: 0 Total Dollars: \$0
First date information received for handler: 02/20/1990 Last date: 02/20/1990

13. COOPER OIL TOOL DIV HOUMA

Street : 108 LOIS RD
City : HOUMA State: LA Zip: 70363
County : TERREBONNE Handler ID: LAD985171909
Mailing Addr.: 108 LOIS RD
Mailing City : HOUMA State: LA Zip: 70363
SIC Code(s) :
1st Contact : MICKEY CARTER Phone: 7132613435 Title: ENV ENG
1st Current Owner: PETROLEUM HELICOPTERS INC Phone: 0000000000
Owner Street : UNKNOWN
Owner City : UNKNOWN State: LA Zip: 000000000
Generator Status : None
TSD Status : None
Number of permits : 0 Number of recorded violations to date: 0
Number of penalties: 0 Total Dollars: \$0
First date information received for handler: 06/11/1990 Last date: 06/11/1990

14. DEEP SOUTH PONTIAC BUICK INC

Street : 800 ODETTE ST
City : HOUMA State: LA Zip: 70363
County : TERREBONNE Handler ID: LAD087645834
Mailing Addr.: PO BOX 9016
Mailing City : HOUMA State: LA Zip: 70361
SIC Code(s) : 5511
1st Contact : NORMAN PROCHE Phone: 5048762161 Title: BUS MGR

1st Current Owner: CALRENCE J ADAMS JR Phone: 5048762161
Owner Street : 800 ODETTE ST
Owner City : HOUMA State: LA Zip: 70360
Generator Status : Small Quantity Generator (SQG)
TSD Status : None
Type of Land Disposal: PRIVATE
Number of permits : 0 Number of recorded violations to date: 0
Number of penalties: 0 Total Dollars: \$0
First date information received for handler: 07/15/1986 Last date: 07/15/1986

15. DELTA INSPECTION CO OF HOUMA

Street : 201 DENLEY RD
City : HOUMA State: LA Zip: 70363
County : TERREBONNE Handler ID: LAR000020412
Mailing Addr.: PO BOX 1119
Mailing City : GRAY State: LA Zip: 703591119
SIC Code(s) : 8734
1st Contact : THOMAS FREEMAN Phone: 5048515300 Title: INSP SUP
1st Current Owner: DELTA INSPECTION CO OF HOUMA Phone: 5048515300
Owner Street : PO BOX 1119
Owner City : GRAY State: LA Zip: 703591119
Generator Status : Small Quantity Generator (SQG)
TSD Status : None
Type of Land Disposal: PRIVATE
Number of permits : 0 Number of recorded violations to date: 0
Number of penalties: 0 Total Dollars: \$0
First date information received for handler: 02/20/1997 Last date: 02/20/1997

16. ENVIRO LAB MANAGEMENT SVCS INC

Street : 1101 HWY 311
City : HOUMA State: LA Zip: 70363
County : TERREBONNE Handler ID: LAD985174010
Mailing Addr.: 307 TORONTO DR
Mailing City : LAFAYETTE State: LA Zip: 70507
SIC Code(s) :
1st Contact : MATT MURRAY Phone: 5048765668 Title: PRES
1st Current Owner: ENVIRO LAB MANAGEMENT SVCS INC Phone: 0000000000
Owner Street : UNKNOWN
Owner City : UNKNOWN State: LA Zip: 000000000
Generator Status : None
TSD Status : None
Number of permits : 0 Number of recorded violations to date: 0
Number of penalties: 0 Total Dollars: \$0

C-43

First date information received for handler: 07/27/1990 Last date: 07/27/1990

17. FRENCH JORDAN INC

Street : 875 BLIMP RD
City : HOUMA State: LA Zip: 70363
County : TERREBONNE Handler ID: LAD985171123
Mailing Addr.: STATION 1 BOX 10218
Mailing City : HOUMA State: LA Zip: 703635990
SIC Code(s) : 7359
1st Contact : GERALD-C LEDET Phone: 5048683170 Title: GEN MGR
1st Current Owner: FRENCH JORDAN INC Phone: 5048683170
Owner Street : 875 BLIMP RD
Owner City : HOUMA State: LA Zip: 70363
Generator Status : Large Quantity Generator (LQG)
TSD Status : None
Type of Land Disposal: PRIVATE
Number of permits : 0 Number of recorded violations to date: 0
Number of penalties: 0 Total Dollars: \$0
First date information received for handler: 05/04/1990 Last date: 05/04/1990

18. GUIBERSON DIVISION DRESSER IND INC

Street : CLENDENING RD HOUMA AIR BASE
City : HOUMA State: LA Zip: 70363
County : TERREBONNE Handler ID: LAD981146343
Mailing Addr.: PO BOX 2
Mailing City : HOUMA State: LA Zip: 70361
SIC Code(s) :
1st Contact : WILSON RHODES Phone: Title: MGR SALES & SER
Generator Status : None
TSD Status : None
Number of permits : 0 Number of recorded violations to date: 0
Number of penalties: 0 Total Dollars: \$0
First date information received for handler: 10/22/1985 Last date: 10/22/1985

19. GULF STATES SVC INC

Street : 309 REDMOND RD
City : HOUMA State: LA Zip: 70363
County : TERREBONNE Handler ID: LAD985221761
Mailing Addr.: 112 MARY BETH AVE
Mailing City : HOUMA State: LA Zip: 70364
SIC Code(s) : 1799
1st Contact : HORACE PITRE Phone: 5048793095 Title: PRES

1st Current Owner: KEN BARRILLEAUX Phone: 5048722207
Owner Street : 730 BELANGER
Owner City : HOUMA State: LA Zip: 70360
Generator Status : Small Quantity Generator (SQG)
TSD Status : None
Type of Land Disposal: PRIVATE
Number of permits : 0 Number of recorded violations to date: 0
Number of penalties: 0 Total Dollars: \$0
First date information received for handler: 08/13/1992 Last date: 08/13/1992

20. HALLIBURTON ENERGY SVCS

Street : 131 CLENDENNING RD
City : HOUMA State: LA Zip: 70363
County : TERREBONNE Handler ID: LAD087657656
Mailing Addr.: PO DRAWER 8037
Mailing City : HOUMA State: LA Zip: 70361
SIC Code(s) : 1389
1st Contact : RICK-A SMITH Phone: 5048687311 Title: DIST MGR
1st Current Owner: HALLIBURTON ENERGY SVCS Phone: 7136243168
Owner Street : 2100 HALLIBURTON CTR
Owner City : HOUSTON State: TX Zip: 77056
Generator Status : Small Quantity Generator (SQG)
TSD Status : None
Type of Land Disposal: PRIVATE
Number of permits : 0 Number of recorded violations to date: 0
Number of penalties: 0 Total Dollars: \$0
First date information received for handler: 09/03/1987 Last date: 03/21/1991

21. HOUMA FABRICATORS A DIV OF LOR INC

Street : 1100 OAK ST
City : HOUMA State: LA Zip: 70363
County : TERREBONNE Handler ID: LAD985174028
Mailing Addr.: 1100 OAK ST
Mailing City : HOUMA State: LA Zip: 70363
SIC Code(s) : 3731
1st Contact : OCTAVE-JR MONNIER Phone: 5048793346 Title: VP
1st Current Owner: LOR INC Phone: 4048708457
Owner Street : 2170 PIEDMONT RD NE
Owner City : ATLANTA State: GA Zip: 30324
Generator Status : Large Quantity Generator (LQG)
TSD Status : None
Type of Land Disposal: PRIVATE
Number of permits : 0 Number of recorded violations to date: 0

Number of penalties: 0 Total Dollars: \$0
First date information received for handler: 08/06/1990 Last date: 08/06/1990

22. JIMMYS AUTO PARTS

Street : 4854 GRAND CAILLON
City : HOUMA State: LA Zip: 70363
County : TERREBONNE Handler ID: LAD027996495
Mailing Addr.: 4854 GRAND CAILLON
Mailing City : HOUMA State: LA Zip: 70363
SIC Code(s) :
1st Contact : JIMMY FARKAS Phone: 5045634690 Title:
1st Current Owner: JIMMY FARKAS Phone: 0000000000
Owner Street : UNKNOWN
Owner City : UNKNOWN State: LA Zip: 000000000
Generator Status : Large Quantity Generator (LQG)
TSD Status : None
Number of permits : 0 Number of recorded violations to date: 0
Number of penalties: 0 Total Dollars: \$0
First date information received for handler: 07/15/1986 Last date: 07/15/1986

23. JOHNNYS ENGINE

Street : 300 PROSPECT ST
City : HOUMA State: LA Zip: 70363
County : TERREBONNE Handler ID: LAD985199116
Mailing Addr.: STATION 1 BOX 10007
Mailing City : HOUMA State: LA Zip: 70363
SIC Code(s) : 7539
1st Contact : JOHNNY ROY Phone: 5048724913 Title: OWNER
1st Current Owner: JOHN ROY Phone: 5048724913
Owner Street : 300 PROSPECT ST
Owner City : HOUMA State: LA Zip: 70363
Generator Status : Small Quantity Generator (SQG)
TSD Status : None
Type of Land Disposal: PRIVATE
Number of permits : 0 Number of recorded violations to date: 0
Number of penalties: 0 Total Dollars: \$0
First date information received for handler: 01/28/1991 Last date: 01/28/1991

24. K & B MACHINE WORKS

Street : 3238 GRAND CAILLOU RD STN 1 BOX 10265
City : HOUMA State: LA Zip: 70363
County : TERREBONNE Handler ID: LAR000020958

Mailing Addr.: 3238 GRAND CAILLOU RD STN 1 BOX 10265
Mailing City : HOUMA State: LA Zip: 70363
SIC Code(s) :
1st Contact : Phone: Title:
1st Current Owner: UNKNOWN Phone: 0000000000
Owner Street : UNKNOWN
Owner City : UNKNOWN State: LA Zip: 000000000
Generator Status : None
TSD Status : None
Non-notifier: INITIALLY NON-NOTIFIER, FOUND TO BE EXEMPT
Number of permits : 0 Number of recorded violations to date: 0
Number of penalties: 0 Total Dollars: \$0
First date information received for handler: 03/13/1997 Last date: 03/13/1997

25. KELLIE INDUSTRIES INC

Street : 226 VINCENT ST
City : HOUMA State: LA Zip: 70363
County : TERREBONNE Handler ID: LAD985228949
Mailing Addr.: PO BOX 10217 STATION 1
Mailing City : HOUMA State: LA Zip: 70363
SIC Code(s) : 1799
1st Contact : NANCY KARPINSKI Phone: 5048688422 Title: PRES
1st Current Owner: NANCY KARPINSKI Phone: 5048688422
Owner Street : 226 VINCENT ST
Owner City : HOUMA State: LA Zip: 70363
Generator Status : Small Quantity Generator (SQG)
TSD Status : None
Type of Land Disposal: PRIVATE
Number of permits : 0 Number of recorded violations to date: 0
Number of penalties: 0 Total Dollars: \$0
First date information received for handler: 05/20/1993 Last date: 05/20/1993

26. KENTWOOD SPRING WATER

Street : 58 CLENDENNING RD
City : HOUMA State: LA Zip: 70363
County : TERREBONNE Handler ID: LAD985172816
Mailing Addr.: 58 CLENDENNING RD
Mailing City : HOUMA State: LA Zip: 70363
SIC Code(s) :
1st Contact : PERRY NUCCIO Phone: 5048765128 Title: MGR
1st Current Owner: SUNTORY WATER Phone: 0000000000
Owner Street : UNKNOWN
Owner City : UNKNOWN State: LA Zip: 000000000

C-47

Generator Status : Small Quantity Generator (SQG)

TSD Status : None

Number of permits : 0 Number of recorded violations to date: 0

Number of penalties: 0 Total Dollars: \$0

First date information received for handler: 07/17/1990 Last date: 07/17/1990

27. LEONARD J CHABERT MED CTR

Street : 1978 INDUSTRIAL BLVD

City : HOUMA State: LA Zip: 70363

County : TERREBONNE Handler ID: LAD982284218

Mailing Addr.: 1978 INDUSTRIAL BLVD

Mailing City : HOUMA State: LA Zip: 70363

SIC Code(s) : 8062

1st Contact : CHARLES OLIVIER Phone: 5048678140 Title:

1st Current Owner: STATE OF LOUISIANA DHH Phone: 5043424880

Owner Street : PO BOX 94215

Owner City : BATON ROUGE State: LA Zip: 70804

Generator Status : Small Quantity Generator (SQG)

TSD Status : None

Type of Land Disposal: STATE

Number of permits : 0 Number of recorded violations to date: 0

Number of penalties: 0 Total Dollars: \$0

First date information received for handler: 09/28/1987 Last date: 09/28/1987

28. LOUISIANA FABRICATION INC

Street : 245 REDMOND RD

City : HOUMA State: LA Zip: 70363

County : TERREBONNE Handler ID: LA0000463208

Mailing Addr.: 1719 POLK ST

Mailing City : HOUMA State: LA Zip: 70360

SIC Code(s) : 1389

1st Contact : CAROL CANTRELLE Phone: 5048722198 Title: PRES

1st Current Owner: CAROL CANTRELLE JR Phone: 5048722198

Owner Street : 1719 POLK ST

Owner City : HOUMA State: LA Zip: 70360

Generator Status : None

TSD Status : None

Type of Land Disposal: PRIVATE

Number of permits : 0 Number of recorded violations to date: 0

Number of penalties: 0 Total Dollars: \$0

First date information received for handler: 05/18/1994 Last date: 05/18/1994

29. LOUISIANA FABRICATION INC

Street : 231 DICKSON RD
City : HOUMA State: LA Zip: 70363
County : TERREBONNE Handler ID: LAR000003210
Mailing Addr.: 231 DICKSON RD
Mailing City : HOUMA State: LA Zip: 70363
SIC Code(s) : 1389
1st Contact : CAROL CANTRELLE Phone: 5048722198 Title: PRES
1st Current Owner: CAROL CANTRELLE JR Phone: 5048722198
Owner Street : 1719 POLK ST
Owner City : HOUMA State: LA Zip: 70363
Generator Status : Large Quantity Generator (LQG)
TSD Status : None
Type of Land Disposal: PRIVATE
Number of permits : 0 Number of recorded violations to date: 0
Number of penalties: 0 Total Dollars: \$0
First date information received for handler: 03/24/1995 Last date: 03/24/1995

30. MASTER VALVE & WELLHEAD SVC

Street : 208 REDMOND LOT 3
City : HOUMA State: LA Zip: 70363
County : TERREBONNE Handler ID: LAR000020941
Mailing Addr.: 208 REDMOND LOT 3
Mailing City : HOUMA State: LA Zip: 70363
SIC Code(s) :
1st Contact : Phone: Title:
1st Current Owner: UNKNOWN Phone: 0000000000
Owner Street : UNKNOWN
Owner City : UNKNOWN State: LA Zip: 000000000
Generator Status : None
TSD Status : None
Non-notifier: INITIALLY NON-NOTIFIER, FOUND TO BE EXEMPT
Number of permits : 0 Number of recorded violations to date: 0
Number of penalties: 0 Total Dollars: \$0
First date information received for handler: 03/13/1997 Last date: 03/13/1997

31. MILPARK DRILLING FLUIDS

Street : 400 REDMOND RD
City : HOUMA State: LA Zip: 70363
County : TERREBONNE Handler ID: LAD98105551
Mailing Addr.: PO BOX 22111
Mailing City : HOUSTON State: TX Zip: 77227
SIC Code(s) :

1st Contact : G-WAYNE BETTGE Phone: 7137443810 Title:
1st Current Owner: MILPARK DRILLING FLUIDS Phone: 0000000000
Owner Street : UNKNOWN
Owner City : UNKNOWN State: LA Zip: 000000000
Generator Status : None
TSD Status : None
Number of permits : 0 Number of recorded violations to date: 0
Number of penalties: 0 Total Dollars: \$0
First date information received for handler: 05/17/1985 Last date: 05/17/1985

32. NORTH AMERICAN FABRICATORS

Street : 208 NORTH AMERICAN COURT
City : HOUMA State: LA Zip: 70363
County : TERREBONNE Handler ID: LAR000023978
Mailing Addr.: 208 NORTH AMERICAN COURT
Mailing City : HOUMA State: LA Zip: 70363
SIC Code(s) : 3731
1st Contact : CHARLES FORTENBERRY Phone: 5049172000 Title: GEN FOR
1st Current Owner: NORTH AMERICAN FABRICATORS Phone: 5049172000
Owner Street : 208 NORTH AMERICAN COURT
Owner City : HOUMA State: LA Zip: 70363
Generator Status : Small Quantity Generator (SQG)
TSD Status : None
Type of Land Disposal: PRIVATE
Number of permits : 0 Number of recorded violations to date: 0
Number of penalties: 0 Total Dollars: \$0
First date information received for handler: 08/07/1997 Last date: 08/07/1997

33. OFFSHORE EXPRESS INC

Street : 438 MENARD RD
City : HOUMA State: LA Zip: 70363
County : TERREBONNE Handler ID: LAD087025409
Mailing Addr.: PO BOX 2666
Mailing City : HOUMA State: LA Zip: 70361
SIC Code(s) :
1st Contact : GERALD HOFFMANN Phone: 5048685950 Title: V PRES
1st Current Owner: OFFSHORE EXPRESS INC Phone: 0000000000
Owner Street : UNKNOWN
Owner City : UNKNOWN State: LA Zip: 000000000
Generator Status : None
TSD Status : None
This handler is a hazardous waste transporter.
Number of permits : 0 Number of recorded violations to date: 0

Number of penalties: 0 Total Dollars: \$0
First date information received for handler: 03/02/1987 Last date: 03/02/1987

34. PETRO TUBE

Street : 4236 GRAND CAILLOU RD
City : HOUMA State: LA Zip: 70363
County : TERREBONNE Handler ID: LAD985171644
Mailing Addr.: PO BOX 4257
Mailing City : HOUMA State: LA Zip: 70361
SIC Code(s) :
1st Contact : FRANK JARVEAUX Phone: 5048514170 Title:
1st Current Owner: FRANK WILLIAMS Phone: 0000000000
Owner Street : UNKNOWN
Owner City : UNKNOWN State: LA Zip: 000000000
Generator Status : Large Quantity Generator (LQG)
TSD Status : None
Number of permits : 0 Number of recorded violations to date: 0
Number of penalties: 0 Total Dollars: \$0
First date information received for handler: 05/21/1990 Last date: 05/21/1990

35. PETRO TUBE CORP

Street : 205 E WOODLAWN RANCH RD
City : HOUMA State: LA Zip: 70363
County : TERREBONNE Handler ID: LAD985214519
Mailing Addr.: PO BOX 4257
Mailing City : HOUMA State: LA Zip: 70360
SIC Code(s) : 1389
1st Contact : FRANK JARVEAUX Phone: 5048514170 Title: VP
1st Current Owner: PETRO TUBE INC Phone: 5048514170
Owner Street : PO BOX 4257
Owner City : HOUMA State: LA Zip: 70360
Generator Status : Small Quantity Generator (SQG)
TSD Status : None
Type of Land Disposal: PRIVATE
Number of permits : 0 Number of recorded violations to date: 0
Number of penalties: 0 Total Dollars: \$0
First date information received for handler: 02/10/1992 Last date: 02/10/1992

36. PETROLEUM HELICOPTERS INC HOUMA

Street : 3550 TAXI RD
City : HOUMA State: LA Zip: 70363
County : TERREBONNE Handler ID: LAD985215003

Mailing Addr.: PO BOX 90808
Mailing City : LAFAYETTE State: LA Zip: 70509
SIC Code(s) : 4522
1st Contact : JAMES LOWERY Phone: 3182724252 Title: ASST DIR
1st Current Owner: PETROLEUM HELICOPTERS INC Phone: 3182724252
Owner Street : PO BOX 90808
Owner City : LAFAYETTE State: LA Zip: 70509
Generator Status : Small Quantity Generator (SQG)
TSD Status : None
Type of Land Disposal: PRIVATE
Number of permits : 0 Number of recorded violations to date: 0
Number of penalties: 0 Total Dollars: \$0
First date information received for handler: 03/05/1992 Last date: 03/05/1992

37. PETROLEUM RENTAL TOOLS

Street : 315 REDMON RD
City : HOUMA State: LA Zip: 70363
County : TERREBONNE Handler ID: LAD089834949
Mailing Addr.: 315 REDMON RD
Mailing City : HOUMA State: LA Zip: 70363
SIC Code(s) :
1st Contact : RAY COLLINS Phone: 5048763683 Title: VP
1st Current Owner: RON B BRIDGES Phone: 0000000000
Owner Street : UNKNOWN
Owner City : UNKNOWN State: LA Zip: 0000000000
Generator Status : Small Quantity Generator (SQG)
TSD Status : None
Number of permits : 0 Number of recorded violations to date: 0
Number of penalties: 0 Total Dollars: \$0
First date information received for handler: 05/21/1990 Last date: 05/21/1990

38. PORT MARINE VAC SVCS INC

Street : 256 THOMPSON RD
City : HOUMA State: LA Zip: 70363
County : TERREBONNE Handler ID: LA0000248773
Mailing Addr.: 256 THOMPSON RD
Mailing City : HOUMA State: LA Zip: 70363
SIC Code(s) : 7699
1st Contact : NOLAN PORTIER Phone: 5048722142 Title: PRES
1st Current Owner: PORT MARINE VAC SVCS INC Phone: 5048722142
Owner Street : 256 THOMPSON RD
Owner City : HOUMA State: LA Zip: 70363
Generator Status : Conditionally Exempt SQG

TSD Status : None

Type of Land Disposal: PRIVATE

Number of permits : 0 Number of recorded violations to date: 0

Number of penalties: 0 Total Dollars: \$0

First date information received for handler: 04/29/1994 Last date: 04/29/1994

39. PREFERRED INDUSTRIES

Street : 2525 CUMMINS RD

City : HOUMA State: LA Zip: 70363

County : TERREBONNE Handler ID: LA0000048231

Mailing Addr.: PO BOX 3315

Mailing City : HOUMA State: LA Zip: 70361

SIC Code(s) : 3498

1st Contact : MARK ESCHETE Phone: 5048512020 Title:

1st Current Owner: PREFERRED INDUSTRIES Phone: 5048512020

Owner Street : PO BOX 3315

Owner City : HOUMA State: LA Zip: 70363

Generator Status : None

TSD Status : None

Type of Land Disposal: PRIVATE

Number of permits : 0 Number of recorded violations to date: 1

Number of penalties: 0 Total Dollars: \$0

Enforcement actions to date: 1

First date information received for handler: 09/30/1993 Last date: 10/07/1993

40. PREFERRED INDUSTRIES INC

Street : 3490 E MAIN ST HWY 24 S

City : HOUMA State: LA Zip: 70363

County : TERREBONNE Handler ID: LAD985211762

Mailing Addr.: PO BOX 3315

Mailing City : HOUMA State: LA Zip: 70361

SIC Code(s) : 3499

1st Contact : KENNETH WALDRUP Phone: 5048512020 Title:

1st Current Owner: PREFERRED INC Phone: 5048512020

Owner Street : 3490 E MAIN ST HWY 24 S

Owner City : HOUMA State: LA Zip: 70363

Generator Status : Large Quantity Generator (LQG)

TSD Status : None

Type of Land Disposal: PRIVATE

Number of permits : 0 Number of recorded violations to date: 2

Number of penalties: 0 Total Dollars: \$0

Enforcement actions to date: 2

First date information received for handler: 10/09/1991 Last date: 10/09/1991

41. PREFERRED INDUSTRIES

Street : 300 DEAN RD
City : HOUMA State: LA Zip: 70363
County : TERREBONNE Handler ID: LA0000562694
Mailing Addr.: PO BOX 3315
Mailing City : HOUMA State: LA Zip: 70361
SIC Code(s) : 3498
1st Contact : MARK ESCHETE Phone: 5048512020 Title: MAIT SPVR
1st Current Owner: PREFERRED INDUSTRIES Phone: 5048512020
Owner Street : PO BOX 3315
Owner City : HOUMA State: LA Zip: 70363
Generator Status : Small Quantity Generator (SQG)
TSD Status : None
Type of Land Disposal: PRIVATE
Number of permits : 0 Number of recorded violations to date: 0
Number of penalties: 0 Total Dollars: \$0
First date information received for handler: 06/24/1994 Last date: 06/24/1994

42. PRIDE OFFSHORE INC

Street : 410 S VAN AVE
City : HOUMA State: LA Zip: 70363
County : TERREBONNE Handler ID: LAD985173335
Mailing Addr.: 410 S VAN AVE
Mailing City : HOUMA State: LA Zip: 70363
SIC Code(s) : 1381
1st Contact : BRANAN HUTHNANCE Phone: 5045849600 Title: ENV AFFAIRS
Generator Status : Small Quantity Generator (SQG)
TSD Status : None
Type of Land Disposal: PRIVATE
Number of permits : 0 Number of recorded violations to date: 0
Number of penalties: 0 Total Dollars: \$0
First date information received for handler: 07/27/1990 Last date: 07/27/1990

43. PRO COAT INC

Street : 817 BLIMP RD
City : HOUMA State: LA Zip: 70363
County : TERREBONNE Handler ID: LAR000024026
Mailing Addr.: 1712 POLK ST
Mailing City : HOUMA State: LA Zip: 70360
SIC Code(s) : 1721
1st Contact : LOLA DEROCHE Phone: 5048791047 Title: SEC

1st Current Owner: PRO COAT INC Phone: 5048791047
Owner Street : 817 BLIMP RD
Owner City : HOUMA State: LA Zip: 70363
Generator Status : Small Quantity Generator (SQG)
TSD Status : None
Type of Land Disposal: PRIVATE
Number of permits : 0 Number of recorded violations to date: 0
Number of penalties: 0 Total Dollars: \$0
First date information received for handler: 08/11/1997 Last date: 08/11/1997

44. QUALITY SHIPYARD INC

Street : 3201 EARHART DR
City : HOUMA State: LA Zip: 70363
County : TERREBONNE Handler ID: LAD985171271
Mailing Addr.: PO BOX 1817
Mailing City : HOUMA State: LA Zip: 70361
SIC Code(s) : 3731
1st Contact : RAY DOMANGUE Phone: 5048764846 Title:
1st Current Owner: TIDEWATER INC Phone: 5046851010
Owner Street : 1440 CANAL ST STE 2100
Owner City : NEW ORLEANS State: LA Zip: 70112
Generator Status : Small Quantity Generator (SQG)
TSD Status : None
Type of Land Disposal: PRIVATE
Number of permits : 0 Number of recorded violations to date: 0
Number of penalties: 0 Total Dollars: \$0
First date information received for handler: 05/04/1990 Last date: 05/04/1990

45. SAFETY PROD & SVCS INC

Street : 110 INDUSTRIAL BLVD
City : HOUMA State: LA Zip: 70363
County : TERREBONNE Handler ID: LAD985213339
Mailing Addr.: PO BOX 2566
Mailing City : HOUMA State: LA Zip: 70363
SIC Code(s) :
1st Contact : VICTOR MCELROY III Phone: 5048794421 Title: PRES
1st Current Owner: SP&S Phone: 5048794421
Owner Street : 110 INDUSTRIAL BLVD
Owner City : HOUMA State: LA Zip: 70363
Generator Status : None
TSD Status : None
Type of Land Disposal: PRIVATE
Number of permits : 0 Number of recorded violations to date: 0

Number of penalties: 0 Total Dollars: \$0
First date information received for handler: 12/27/1991 Last date: 12/27/1991

46. SHIELD COAT INC

Street : 913 BLIMP RD
City : HOUMA State: LA Zip: 70363
County : TERREBONNE Handler ID: LAD985171685
Mailing Addr.: STA 1 BOX 10185
Mailing City : HOUMA State: LA Zip: 703635990
SIC Code(s) : 7359
1st Contact : GERALD-C LEDET Phone: 5048793539 Title: G MGR
1st Current Owner: SHIELD COAT INC Phone: 5048793539
Owner Street : 913 BLIMP RD
Owner City : HOUMA State: LA Zip: 70363
Generator Status : Large Quantity Generator (LQG)
TSD Status : None
Type of Land Disposal: PRIVATE
Number of permits : 0 Number of recorded violations to date: 5
Number of penalties: 0 Total Dollars: \$0
Enforcement actions to date: 1
First date information received for handler: 05/21/1990 Last date: 05/21/1990

47. TENNESSEE GAS PIPELINE CO DIST 524 OFF

Street : 224 AVIATION RD
City : HOUMA State: LA Zip: 70363
County : TERREBONNE Handler ID: LAD084664820
Mailing Addr.: 224 AVIATION RD
Mailing City : HOUMA State: LA Zip: 70363
SIC Code(s) : 4922
1st Contact : MIKE DAVIS Phone: 5048793516 Title: DISTRICT SUPT
1st Current Owner: TENNESSEE GAS PIPELINE CO Phone: 5048686785
Owner Street : SUGAR MILL PT; 1115 REGAL ROW
Owner City : HOUMA State: LA Zip: 70360
Generator Status : Small Quantity Generator (SQG)
TSD Status : None
Type of Land Disposal: PRIVATE
Number of permits : 0 Number of recorded violations to date: 0
Number of penalties: 0 Total Dollars: \$0
First date information received for handler: 12/20/1991 Last date: 12/20/1991

48. TERREBONNE VOCATIONAL REHABILITATION CNT

Street : 3 SAYRE RD

City : HOUMA State: LA Zip: 70363
County : TERREBONNE Handler ID: LAD075052878
Mailing Addr.: 3 SAYRE RD
Mailing City : HOUMA State: LA Zip: 70363
SIC Code(s) : 8249
1st Contact : RICHARD BASCLE Phone: 5048573650 Title: ADMIN
1st Current Owner: TERREBONNE SCHOOL BOARD Phone: 5048767400
Owner Street : PO BOX 5097
Owner City : HOUMA State: LA Zip: 70361
Generator Status : Small Quantity Generator (SQG)
TSD Status : None
Type of Land Disposal: COUNTY
Number of permits : 0 Number of recorded violations to date: 0
Number of penalties: 0 Total Dollars: \$0
First date information received for handler: 01/28/1991 Last date: 01/28/1991

49. TETRA TECHNOLOGIES INC HOUMA PLANT

Street : 110 DICKSON RD
City : HOUMA State: LA Zip: 70363
County : TERREBONNE Handler ID: LAD985217744
Mailing Addr.: 110 DICKSON RD
Mailing City : HOUMA State: LA Zip: 70363
SIC Code(s) : 1389
1st Contact : ROB RICHIE Phone: 5048767194 Title: GEN MGR
1st Current Owner: TETRA TECH Phone: 7133642263
Owner Street : 25231 GROGANS MILL RD #100
Owner City : THE WOODLANDS State: TX Zip: 77380
Generator Status : Small Quantity Generator (SQG)
TSD Status : None
Type of Land Disposal: PRIVATE
Number of permits : 0 Number of recorded violations to date: 0
Number of penalties: 0 Total Dollars: \$0
First date information received for handler: 03/31/1992 Last date: 03/31/1992

50. THOMA-SEA BOAT BUILDERS INC

Street : 222 PROSPECT
City : HOUMA State: LA Zip: 70363
County : TERREBONNE Handler ID: LAR000018283
Mailing Addr.: PO BOX 53
Mailing City : BOURG State: LA Zip: 70343
SIC Code(s) : 3731
1st Contact : ROBERT JR THOMASSIE Phone: 5048530620 Title: MGR
1st Current Owner: ROBERT THOMASSIE JR Phone: 5048530620

Owner Street : PO BOX 53
Owner City : BOURG State: LA Zip: 70343
Generator Status : Small Quantity Generator (SQG)
TSD Status : None
Type of Land Disposal: PRIVATE
Number of permits : 0 Number of recorded violations to date: 0
Number of penalties: 0 Total Dollars: \$0
First date information received for handler: 11/01/1996 Last date: 11/01/1996

51. TIMBALIER SALES & RENTALS INC

Street : 3246 GRAND CAILLOU RD
City : HOUMA State: LA Zip: 70363
County : TERREBONNE Handler ID: LAD985216266
Mailing Addr.: PO BOX 29
Mailing City : HOUMA State: LA Zip: 703610029
SIC Code(s) : 5198
1st Contact : GENE CHAUVIN Phone: 5048769093 Title: PRES
1st Current Owner: TIMBALIER SALES & RENTAL Phone: 5048769093
Owner Street : PO BOX 29
Owner City : HOUMA State: LA Zip: 703610029
Generator Status : Large Quantity Generator (LQG)
TSD Status : None
This handler is a hazardous waste transporter.
Type of Land Disposal: PRIVATE
Number of permits : 0 Number of recorded violations to date: 4
Number of penalties: 0 Total Dollars: \$0
Enforcement actions to date: 1
First date information received for handler: 04/14/1992 Last date: 04/14/1992

52. TIMBALIER SALES & RENTALS INC

Street : 169 THOMPSON RD
City : HOUMA State: LA Zip: 70363
County : TERREBONNE Handler ID: LAD982286460
Mailing Addr.: PO BOX 3359
Mailing City : HOUMA State: LA Zip: 70361
SIC Code(s) : 5198
1st Contact : JOHN PENCE Phone: 5048769093 Title: GNL MGR
1st Current Owner: GENE CHAUVIN Phone: 5048769093
Owner Street : PO BOX 3359
Owner City : HOUMA State: LA Zip: 70361
Generator Status : Large Quantity Generator (LQG)
TSD Status : None
This handler is a hazardous waste transporter.

Type of Land Disposal: PRIVATE
Number of permits : 0 Number of recorded violations to date: 0
Number of penalties: 0 Total Dollars: \$0
First date information received for handler: 11/30/1987 Last date: 11/30/1987

53. TORCH OPERATING CO HOUMA YARD

Street : 1850 INDUSTRIAL BLVD
City : HOUMA State: LA Zip: 70363
County : TERREBONNE Handler ID: LAD985192731
Mailing Addr.: PO BOX 4096
Mailing City : HOUMA State: LA Zip: 70361
SIC Code(s) :
1st Contact : JEFF SALTER Phone: 5048682000 Title: ENV-SUPV
1st Current Owner: TORCH OPERATING CO Phone: 7136501246
Owner Street : 1221 LAMAR STE 1600
Owner City : HOUSTON State: TX Zip: 77010
Generator Status : None
TSD Status : None
Type of Land Disposal: PRIVATE
Number of permits : 0 Number of recorded violations to date: 0
Number of penalties: 0 Total Dollars: \$0
First date information received for handler: 02/25/1991 Last date: 02/25/1991

54. TRICO MARINE OPRS INC

Street : 250 N AMERICAN CT
City : HOUMA State: LA Zip: 70363
County : TERREBONNE Handler ID: LAR000024794
Mailing Addr.: PO BOX 4097
Mailing City : HOUMA State: LA Zip: 70361
SIC Code(s) : 4499
1st Contact : THOMAS E FAIRLEY Phone: 5048513833 Title: PRES
1st Current Owner: TRICO MARINE OPERATORS Phone: 5048513833
Owner Street : PO BOX 4097
Owner City : HOUMA State: LA Zip: 70361
Generator Status : None
TSD Status : None
This handler is a hazardous waste transporter.
Type of Land Disposal: PRIVATE
Number of permits : 0 Number of recorded violations to date: 0
Number of penalties: 0 Total Dollars: \$0
First date information received for handler: 08/29/1997 Last date: 08/29/1997

SIC Code(s) :

1st Contact : RAY WATSON Phone: 5048766324 Title: V PRES

1st Current Owner: MEL WATSON Phone: 0000000000

Owner Street : UNKNOWN

Owner City : UNKNOWN State: LA Zip: 000000000

Generator Status : Small Quantity Generator (SQG)

TSD Status : None

Number of permits : 0 Number of recorded violations to date: 0

Number of penalties: 0 Total Dollars: \$0

First date information received for handler: 07/29/1986 Last date: 07/29/1986

58. WEATHERFORD ENTERRA

Street : 3081 GRAND CAILLOU RD

City : HOUMA State: LA Zip: 70363

County : TERREBONNE Handler ID: LAD982562308

Mailing Addr.: 3081 GRAND CAILLOU RD

Mailing City : HOUMA State: LA Zip: 70363

SIC Code(s) : 1389

1st Contact : WILLIE STPIERRE Phone: 5048767330 Title: DISP

1st Current Owner: WEATHERFORD ENTERRA US LP Phone: 7134399400

Owner Street : 1360 POST OAK BLVD STE 1000

Owner City : HOUSTON State: TX Zip: 77056

Generator Status : Small Quantity Generator (SQG)

TSD Status : None

Type of Land Disposal: PRIVATE

Number of permits : 0 Number of recorded violations to date: 0

Number of penalties: 0 Total Dollars: \$0

First date information received for handler: 01/13/1989 Last date: 01/13/1989

59. WEATHERFORD ENTERRA

Street : 279 THOMPSON RD

City : HOUMA State: LA Zip: 70363

County : TERREBONNE Handler ID: LAD985188127

Mailing Addr.: 279 THOMPSON RD

Mailing City : HOUMA State: LA Zip: 70363

SIC Code(s) : 1389

1st Contact : STAN THERIOT Phone: 5048737969 Title: SER TECH

1st Current Owner: WEATHERFORD ENTERRA US LP Phone: 5044399400

Owner Street : 1360 POST OAK BLVD STE 1000

Owner City : HOUSTON State: TX Zip: 77056

Generator Status : Small Quantity Generator (SQG)

TSD Status : None

Type of Land Disposal: PRIVATE

APPENDIX D
Emergency Release Notification System Records

ERNS spill report *from* The Right to Know Network <http://d1.rtknet.org/ern/area.php>
Modified: 9 Jan 2002 19:57 EST. Accessed 08/06/2003. Edited to include only spills within the project corridor.

AREA REPORT (ERNS DATA)
search used- City: HOUMA
County: TERREBONNE
State: LA
Year: ALL
Substance Type: All
Level of Detail: LOW

This search was taken from RTK NET's (the Right-To-Know Network)'s copy of EPA's ERNS database. RTK NET is run by OMB Watch at 1742 Connecticut Ave., NW, Washington DC, 20009 - Phone: 202-234-8494. The search was done on 08/06/2003. This copy of the database was last updated on 12/17/1997.

Database begins in 1987

1. Basic spill information-

Date: 04/23/1987 Time: 0800
Street: 29-11-30N 90-41-00W
City: HOUMA State: LA Zip:
Discharger information-
Substance spilled: CRUDE CHRIS Code: OIL
Amount spilled: 2 GAL or 14 lbs ; 2 GAL in water
ERNS Report ID: 4109

2. Basic spill information-

Date: 12/28/1987 Time: 1150
Street: BAY ST.ELAINE;29-11-40N 90-39-00W; TANK BATTERY NUMBER 15
City: HOUMA State: LA Zip:
Discharger information-
Substance spilled: CRUDE OIL CHRIS Code: OIL
Amount spilled: 5 GAL or 35 lbs ; 5 GAL in water
ERNS Report ID: 19527

3. Basic spill information-

Date: 03/15/1988 Time: 0900
Street: BAY ST ELAINE 29 11 20N 90 40 00 W
City: HOUMA State: LA Zip:
Discharger information-
Substance spilled: CRUDE OIL CHRIS Code: OIL
Amount spilled: 0 UNK ; 1 GAL in water
ERNS Report ID: 53279

4. Basic spill information-

Date: 12/31/1988 Time: 0815

Street: PLACID SLIP HOUMA NAVIGATION CANAL

City: HOUMA State: LA Zip:

Discharger information-

Type: PRIVATE ENTERPRISE

Substance spilled: UNKNOWN OIL (SHEEN) CHRIS Code: OUN

Amount spilled: 0 UNK

ERNS Report ID: 72467

5. Basic spill information-

Date: 01/12/1989 Time: 1415

Street: 29-35-15N 90-43-40W

City: HOUMA State: LA Zip:

Discharger information-

Substance spilled: CONDENSATE CHRIS Code: OTH

Amount spilled: 2,100 GAL or 17,514 lbs ; 2,100 GAL in water

ERNS Report ID: 100591

6. Basic spill information-

Date: 03/13/1989 Time: 1515

Street: BOAT SLIP 1850 INDUSTRIAL BLVD.

City: HOUMA State: LA Zip:

Discharger information-

Substance spilled: OIL SLICK CHRIS Code: OUN

Amount spilled: 0 UNK

ERNS Report ID: 103859

7. Basic spill information-

Date: 07/15/1989 Time: 1200

Street: QUISKI BAYOU

City: HOUMA State: LA Zip:

Discharger information-

Substance spilled: LIGHT OIL CHRIS Code: OTH

Amount spilled: 5 BBL or 1,751 lbs ; 5 BBL in water

ERNS Report ID: 114258

8. Basic spill information-

Date: 07/19/1989 Time: 0200

City: HOUMA State: LA Zip:

Discharger information-

Discharger: LABEOUF TOWING

Type: PRIVATE ENTERPRISE

City: MONTEGUT State: LA Zip:

County: D & B Number:
Substance spilled: CRUDE OIL CHRIS Code: OIL
Amount spilled: 1 BBL or 294 lbs ; 1 BBL in water
ERNS Report ID: 114832

9. Basic spill information-

Date: 01/03/1990 Time: 0820
Street: MILE 60 ON THE INTERCOASTAL WATERWAY LAT 29-34-00 LONG 90-43-05
City: HOUMA State: LA Zip:
Discharger information-
Substance spilled: DIESEL FUEL CHRIS Code: ODS
Amount spilled: 20 GAL or 140 lbs ; 20 GAL in water
ERNS Report ID: 150153

10. Basic spill information-

Date: 01/29/1990 Time: 0830
Street: TEXACO BAY ST. ELAINE FIELD
City: HOUMA State: LA Zip:
Discharger information-
Discharger: TEXACO PIPELINE
Type: PRIVATE ENTERPRISE
Street: 1617 COTAU RD
City: HOUMA State: LA Zip: 70364
County: D & B Number:
Substance spilled: OIL: CRUDE CHRIS Code: OIL
Amount spilled: 5 GAL or 35 lbs ; 5 GAL in water
ERNS Report ID: 152201

11. Basic spill information-

Date: 04/02/1990 Time: 1500
Street: PIPELINES UNLIM SERV
City: HOUMA State: LA Zip:
Discharger information-
Discharger: PIPELINES UNLIM SERVICES
Type: PRIVATE ENTERPRISE
Street: POB 2518
City: HOUMA State: LA Zip: 70361
County: D & B Number:
Substance spilled: OIL: DIESEL CHRIS Code: ODS
Amount spilled: 10 GAL or 70 lbs ; 10 GAL in water
ERNS Report ID: 157206

12. Basic spill information-

Date: 04/06/1990 Time: 1000
City: HOUMA State: LA Zip:
Discharger information-

Discharger: TEXACO INC
Type: PRIVATE ENTERPRISE
Street: P.O. BOX 7
City: HARVEY State: LA Zip: 70059
County: D & B Number:
Substance spilled: OIL: CRUDE CHRIS Code: OIL
Amount spilled: 2 GAL or 14 lbs ; 2 GAL in water
ERNS Report ID: 157570

13. Basic spill information-
Date: 02/01/1990 Time: 1400
Street: BAY TOUCH-ME-NOT SOUTH OF HOUMA
City: HOUMA State: LA Zip:
Discharger information-
Discharger: TEXACO INC
Type: PRIVATE ENTERPRISE
Street: P.O. BOX 7
City: HARVEY State: LA Zip: 70059
County: D & B Number:
Substance spilled: OIL: CRUDE CHRIS Code: OIL
Amount spilled: 3,700 GAL or 25,900 lbs ; 3,700 GAL in water
ERNS Report ID: 159294

14. Basic spill information-
Date: 02/13/1990 Time: 1430
Street: BAY ST. ELAINE FIELD
City: HOUMA State: LA Zip:
Discharger information-
Discharger: TEXACO PIPELINE
Type: PRIVATE ENTERPRISE
Street: 1617 COTAU RD
City: HOUMA State: LA Zip: 70364
County: D & B Number:
Substance spilled: OIL: CRUDE CHRIS Code: OIL
Amount spilled: 35 GAL or 245 lbs ; 35 GAL in water
ERNS Report ID: 160077

15. Basic spill information-
Date: 02/15/1990 Time: 0830
Street: NORTH BANK OF INTRACOASTAL DOCK HOUMA DOCK
City: HOUMA State: LA Zip:
Discharger information-
Substance spilled: UNKNOWN OIL CHRIS Code: OUN
Amount spilled: 0 UNK
ERNS Report ID: 160192

16. Basic spill information-
Date: 03/14/1990 Time: 1619
Street: DAIGLEVILLE BRIDGE TERREBONNE BAY
City: HOUMA State: LA Zip:
Discharger information-
Discharger: E-Z ROCK BOAT RENTAL, INC
Type: PRIVATE ENTERPRISE
Street: 204 ST. MALO STREET
City: HOUMA State: LA Zip: 70363
County: D & B Number:
Substance spilled: UNKNOWN OIL CHRIS Code: OUN
Amount spilled: 0 UNK
ERNS Report ID: 162090

17. Basic spill information-
Date: 03/18/1990 Time: 2100
City: HOUMA State: LA Zip:
Discharger information-
Discharger: UNION TEXAS PETRO CORP
Type: PRIVATE ENTERPRISE
Street: POB 2120
City: HOUSTON State: TX Zip: 77252
County: D & B Number:
Substance spilled: OIL: CRUDE CHRIS Code: OIL
Amount spilled: 3 BBL or 882 lbs ; 3 BBL in water
ERNS Report ID: 162449

18. Basic spill information-
Date: 03/27/1990 Time: 1045
Street: BAY ST. ELAINE FIELD
City: HOUMA State: LA Zip:
Discharger information-
Discharger: TEXACO INC
Type: PRIVATE ENTERPRISE
Street: P.O. BOX 7
City: HARVEY State: LA Zip: 70059
County: D & B Number:
Substance spilled: OIL: CRUDE CHRIS Code: OIL
Amount spilled: 2 GAL or 14 lbs ; 2 GAL in water
ERNS Report ID: 162943

19. Basic spill information-
Date: 03/31/1990 Time: 0630
Street: LAKE PELTO FIELD
City: HOUMA State: LA Zip:
Discharger information-

Discharger: TEXACO INC
Type: PRIVATE ENTERPRISE
Street: P.O. BOX 7
City: HARVEY State: LA Zip: 70059
County: D & B Number:
Substance spilled: OIL: CRUDE CHRIS Code: OIL
Amount spilled: 90 GAL or 630 lbs ; 90 GAL in water
ERNS Report ID: 163246

20. Basic spill information-
Date: 05/02/1990 Time: 1130
Street: IN THE VICINITY OF SOUTH TERREBONNE HIGH SCHOOL, 1/2 MILE EAST.
City: HOUMA State: LA Zip:
Discharger information-
Discharger: UNITED GAS PIPELINE CO.
Type: PRIVATE ENTERPRISE
City: HOUSTON State: TX Zip:
County: D & B Number:
Substance spilled: UNKNOWN MATERIAL CHRIS Code: UNK
Amount spilled: 0 UNK
ERNS Report ID: 164060

21. Basic spill information-
Date: 05/05/1990 Time: 1903
Street: HOUMA CANAL
City: HOUMA State: LA Zip:
Discharger information-
Substance spilled: UNKNOWN OIL CHRIS Code: OUN
Amount spilled: 0 UNK
ERNS Report ID: 164308

22. Basic spill information-
Date: 05/25/1990 Time: 1700
Street: 410 SOUTH VAN AT COMPANIES LOADING AREA IN INTRACOASTAL CANAL
City: HOUMA State: LA Zip:
Discharger information-
Discharger: GRACE OFFSHORE COMPANY
Type: PRIVATE ENTERPRISE
Street: 410 SOUTH VAN
City: HOUMA State: LA Zip: 70363
County: D & B Number:
Substance spilled: CREOSOTE CHRIS Code: CCT
Amount spilled: 0 UNK
ERNS Report ID: 166310

23. Basic spill information-

Date: 06/08/1990 Time: 1915
Street: TEXACO DOCK INTERCOASTAL WATERWAY
City: HOUMA State: LA Zip:
Discharger information-
Discharger: LE BEOUF TOWING
Substance spilled: OIL: CRUDE CHRIS Code: OIL
Amount spilled: 1 BBL or 294 lbs ; 1 BBL in water
ERNS Report ID: 167922

24. Basic spill information-
Date: 07/20/1990 Time: 0500
Street: TENNECO COCODRIE
City: HOUMA State: LA Zip:
Discharger information-
Discharger: CENAC TOWING CO, INC
Type: PRIVATE ENTERPRISE
Street: POB 2617
City: HOUMA State: LA Zip: 70361
County: D & B Number:
Substance spilled: OIL: CRUDE CHRIS Code: OIL
Amount spilled: 5 GAL or 35 lbs ; 5 GAL in water
ERNS Report ID: 172903

25. Basic spill information-
Date: 08/08/1990 Time: 0915
Street: CAILLOU ISLAND
City: HOUMA State: LA Zip:
Discharger information-
Discharger: TEXACO INC
Type: PRIVATE ENTERPRISE
Street: PO BOX 7
City: HARVEY State: LA Zip: 70359
County: D & B Number:
Substance spilled: OIL: CRUDE CHRIS Code: OIL
Amount spilled: 1 GAL or 4 lbs ; 1 GAL in water
ERNS Report ID: 175067

26. Basic spill information-
Date: 08/21/1990 Time: 1000
Street: BAY ST. ELAINE
City: HOUMA State: LA Zip:
Discharger information-
Discharger: TEXACO
Type: PRIVATE ENTERPRISE
Street: PO BOX 60252
City: NEW ORLEANS State: LA Zip: 70160

County: D & B Number:
Substance spilled: OIL: CRUDE CHRIS Code: OIL
Amount spilled: 0 GAL or 1 lbs
ERNS Report ID: 176340

27. Basic spill information-
Date: 09/11/1990 Time: 2100
Street: HWY 315 CROZIER ROAD
City: HOUMA State: LA Zip:
Discharger information-
Discharger: JOBBERS OIL TRANSPORT CO.
Type: PRIVATE ENTERPRISE
Street: 814 KENNER AVENUE
City: KENNER State: LA Zip: 70062
County: D & B Number:
Substance spilled: OIL: DIESEL CHRIS Code: ODS
Amount spilled: 75 GAL or 525 lbs ; 75 GAL in water
ERNS Report ID: 179798

28. Basic spill information-
Date: 09/15/1990 Time: 1500
Street: CAILLOU ISLAND FIELD
City: HOUMA State: LA Zip:
Discharger information-
Discharger: TEXACO INC.
Type: PRIVATE ENTERPRISE
Street: PO BOX 7
City: HARVEY State: LA Zip: 70059
County: D & B Number:
Substance spilled: OIL: CRUDE CHRIS Code: OIL
Amount spilled: 30 GAL or 210 lbs
ERNS Report ID: 180266

29. Basic spill information-
Date: 09/16/1990 Time: 1100
City: HOUMA State: LA Zip:
Discharger information-
Discharger: TEXACO INC.
Type: PRIVATE ENTERPRISE
Street: PO BOX 7
City: HARVEY State: LA Zip: 70059
County: D & B Number:
Substance spilled: OIL: CRUDE CHRIS Code: OIL
Amount spilled: 0 GAL or 2 lbs
ERNS Report ID: 180298

30. Basic spill information-

Date: 09/19/1990 Time: 0407

Street: PLATFORM

City: HOUMA State: LA Zip:

Discharger information-

Discharger: KILROY CO. OF TX INC.

Type: PRIVATE ENTERPRISE

Street: 1021 MAIN STREET SUITE 1900

City: HOUSTON State: TX Zip: 77002-6677

County: D & B Number:

Substance spilled: OIL, MISC: MOTOR CHRIS Code: OMT

Amount spilled: 1 GAL or 8 lbs ; 1 GAL in water

ERNS Report ID: 180528

31. Basic spill information-

Date: 11/17/1990 Time: 0000

Street: HOUMA DOCK NORTH BANK INTRACOASTAL CANAL

City: HOUMA State: LA Zip:

Discharger information-

Discharger: BARGE TRANSPORT CO

Type: PRIVATE ENTERPRISE

City: HOUSTON State: TX Zip:

County: D & B Number:

Substance spilled: OIL: CRUDE CHRIS Code: OIL

Amount spilled: 4 BBL or 1,176 lbs ; 4 BBL in water

ERNS Report ID: 186657

32. Basic spill information-

Date: 11/19/1990 Time: 0925

Street: 500 THOMPSON ROAD

City: HOUMA State: LA Zip:

Discharger information-

Discharger: HOUMA LAND AND OFFSHORE

Type: PRIVATE ENTERPRISE

Street: 500 THOMPSON ROAD

City: HOUMA State: LA Zip: 70363

County: D & B Number:

Substance spilled: WASTE OIL/LUBRICANTS - POSS. CO CHRIS Code: WTO

Amount spilled: 5 GAL or 42 lbs ; 5 GAL in water

ERNS Report ID: 186746

33. Basic spill information-

Date: 11/25/1990 Time: 1230

Street: TANK BATTERY NO. 9

City: HOUMA State: LA Zip:

Discharger information-

Discharger: TEXACO INC.
Type: PRIVATE ENTERPRISE
Street: POB 7
City: HARVEY State: LA Zip: 70059
County: D & B Number:
Substance spilled: OIL: CRUDE CHRIS Code: OIL
Amount spilled: 50 BBL or 14,700 lbs ; 50 BBL in water
ERNS Report ID: 187502

34. Basic spill information-
Date: 12/20/1990 Time: 0900
Street: HOUMA NAVIGATION CHANNEL
City: HOUMA State: LA Zip:
Discharger information-
Substance spilled: OIL: DIESEL CHRIS Code: ODS
Amount spilled: 0 UNK
ERNS Report ID: 189511

35. Basic spill information-
Date: 12/30/1990 Time: 1030
City: HOUMA State: LA Zip:
Discharger information-
Discharger: TEXACO INC.
Type: PRIVATE ENTERPRISE
Street: PO BOX 7
City: HARVEY State: LA Zip: 70059
County: D & B Number:
Substance spilled: OIL: CRUDE CHRIS Code: OIL
Amount spilled: 1 GAL or 7 lbs ; 1 GAL in water
ERNS Report ID: 190127

36. Basic spill information-
Date: 01/18/1991 Time: 1410
Street: INTERCOASTAL CANAL
City: HOUMA State: LA Zip:
Discharger information-
Discharger: UNITED GAS PIPELINE
Type: PRIVATE ENTERPRISE
Street: 600 TRAVIS
City: HOUSTON State: TX Zip: 77001
County: D & B Number:
Substance spilled: NATURAL GAS CHRIS Code: ONG
Amount spilled: 0 UNK
ERNS Report ID: 201210

37. Basic spill information-

Date: 01/28/1991 Time: 0930
City: HOUMA State: LA Zip:
Discharger information-
Discharger: CONOCO
Type: PRIVATE ENTERPRISE
Street: PO BOX 51266
City: LAFAYETTE State: LA Zip: 70505
County: D & B Number:
Substance spilled: OIL: CRUDE CHRIS Code: OIL
Amount spilled: 2 BBL or 588 lbs ; 2 BBL in water
ERNS Report ID: 202118

38. Basic spill information-
Date: 02/09/1991 Time: 1200
Street: FOHS CANAL NEAR MOUND BAYOU
City: HOUMA State: LA Zip:
Discharger information-
Substance spilled: UNKNOWN OIL (YELLOW COLOR) CHRIS Code: OUN
Amount spilled: 0 UNK
ERNS Report ID: 203231

39. Basic spill information-
Date: 02/09/1991 Time: 1730
Street: HOUMA NAVIGATIONAL CANAL FROM DULAC TOWARDS THE SOUTH FOR 5 MILES.
City: HOUMA State: LA Zip:
Discharger information-
Substance spilled: UNKNOWN OIL CHRIS Code: OUN
Amount spilled: 0 UNK
ERNS Report ID: 203232

40. Basic spill information-
Date: 02/27/1991 Time: 1130
Street: CENAC TOWING COMPANY SLIP 141 BAYOU DULARGE ROAD
City: HOUMA State: LA Zip:
Discharger information-
Discharger: LEBEOUF BROTHERS TOWING
Type: PRIVATE ENTERPRISE
Street: POB 9036
City: HOUMA State: LA Zip: 70361
County: D & B Number:
Substance spilled: OIL: DIESEL CHRIS Code: ODS
Amount spilled: 0 UNK
ERNS Report ID: 205269

41. Basic spill information-

Date: 03/17/1991 Time: 1830
Street: INTERCOASTAL WATERWAY
City: HOUMA State: LA Zip:
Discharger information-
Substance spilled: UNKNOWN OIL CHRIS Code: OUN
Amount spilled: 0 UNK
ERNS Report ID: 206716

42. Basic spill information-
Date: 03/19/1991 Time: 1100
Street: 100 YDS FROM THE BEACH
City: HOUMA State: LA Zip:
Discharger information-
Discharger: TEXAS GAS TRANSMISSION
Type: PRIVATE ENTERPRISE
Substance spilled: CONDENSATE CHRIS Code: OTH
Amount spilled: 1 GAL or 4 lbs ; 1 GAL in water
ERNS Report ID: 206770

43. Basic spill information-
Date: 03/30/1991 Time: 0930
Street: TANK BATTERY 4 WELL SL301 NO.55
City: HOUMA State: LA Zip:
Discharger information-
Discharger: TEXACO INC
Type: PRIVATE ENTERPRISE
Street: PO BOX 60252
City: NEW ORLEANS State: LA Zip: 70160
County: D & B Number:
Substance spilled: OIL: CRUDE CHRIS Code: OIL
Amount spilled: 1 GAL or 7 lbs ; 1 GAL in water
ERNS Report ID: 208496

44. Basic spill information-
Date: 05/05/1991 Time: 1300
Street: TEXACO TANK BATTERY 10
City: HOUMA State: LA Zip:
Discharger information-
Discharger: TEXACO INC
Type: PRIVATE ENTERPRISE
Street: PO BOX 60252
City: NEW ORLEANS State: LA Zip: 70160
County: D & B Number:
Substance spilled: OIL: CRUDE CHRIS Code: OIL
Amount spilled: 3 GAL or 18 lbs ; 2 GAL in water
ERNS Report ID: 216780

45. Basic spill information-

Date: 05/16/1991 Time: 0640

Street: INTRACOASTAL CANAL

City: HOUMA State: LA Zip:

Discharger information-

Discharger: UNION EXPLORATION PARTNER

Type: PRIVATE ENTERPRISE

Street: POB 7096

City: HOUMA State: LA Zip: 70361

County: D & B Number:

Substance spilled: OIL: CRUDE CHRIS Code: OIL

Amount spilled: 25 GAL or 175 lbs ; 25 GAL in water

ERNS Report ID: 218179

46. Basic spill information-

Date: 05/28/1991 Time: 1015

Street: TANK BATTERY NO. 7 CAILLOU ISLAND FIELD

City: HOUMA State: LA Zip:

Discharger information-

Discharger: TEXACO INC

Type: PRIVATE ENTERPRISE

Street: PO BOX 60252

City: NEW ORLEANS State: LA Zip: 70160

County: D & B Number:

Substance spilled: OIL: CRUDE CHRIS Code: OIL

Amount spilled: 2 GAL or 12 lbs ; 2 GAL in water

ERNS Report ID: 219214

47. Basic spill information-

Date: 06/14/1991 Time: 1045

City: HOUMA State: LA Zip:

Discharger information-

Discharger: LA LAND AND EXPLORATION

Type: PRIVATE ENTERPRISE

Street: POB 60350

City: NEW ORLEANS State: LA Zip: 70160

County: D & B Number:

Substance spilled: OIL: CRUDE CHRIS Code: OIL

Amount spilled: 5 BBL or 1,470 lbs ; 5 BBL in water

ERNS Report ID: 221150

48. Basic spill information-

Date: 08/09/1991 Time: 0900

Street: DEAD-END CANAL OFF OF THE HOUMA SHIP CANAL NEXT TO CENAC
TOWING

City: HOUMA State: LA Zip:
Discharger information-
Discharger: UNITED WORKOVER
Type: PRIVATE ENTERPRISE
City: HOUMA State: LA Zip:
County: D & B Number:
Substance spilled: OIL: CRUDE CHRIS Code: OIL
Amount spilled: 50 GAL or 350 lbs ; 50 GAL in water
ERNS Report ID: 227461

49. Basic spill information-
Date: 08/09/1991 Time: 1000
Street: HOUMA NAVIGATIONAL CANAL NENARD ROAD
City: HOUMA State: LA Zip:
Discharger information-
Discharger: UNITED WORKOVER
Type: PRIVATE ENTERPRISE
Street: PO BOX 9158
City: HOUMA State: LA Zip: 70361
County: D & B Number:
Substance spilled: OIL: CRUDE CHRIS Code: OIL
Amount spilled: 30 GAL or 210 lbs ; 30 GAL in water
ERNS Report ID: 227464

50. Basic spill information-
Date: 08/09/1991 Time: 1100
Street: HOUMA NAV CANAL 141 BAYOU DULARG RD
City: HOUMA State: LA Zip:
Discharger information-
Substance spilled: UNKNOWN OIL CHRIS Code: OUN
Amount spilled: 0 UNK
ERNS Report ID: 227586

51. Basic spill information-
Date: 07/24/1991 Time: 1400
Street: INTERCOASTAL WATERWAY
City: HOUMA State: LA Zip:
Discharger information-
Discharger: UNKNOWN
Type: PUBLIC UTILITY
Substance spilled: WASTE OIL CHRIS Code: WTO
Amount spilled: 0 UNK
ERNS Report ID: 227640

52. Basic spill information-
Date: 08/17/1991 Time: 1000

City: HOUMA State: LA Zip:
Discharger information-
Substance spilled: UNKNOWN MATERIAL CHRIS Code: UNK
Amount spilled: 1 GAL or 5 lbs ; 1 GAL in water
ERNS Report ID: 228241

53. Basic spill information-
Date: 09/04/1991 Time: 1000
Street: TERREBONNE BAY
City: HOUMA State: LA Zip:
Discharger information-
Discharger: TEXACO INC
Type: PRIVATE ENTERPRISE
Street: 1617 COTEAU ROAD
City: HOUMA State: LA Zip: 70364
County: D & B Number:
Substance spilled: OIL: CRUDE CHRIS Code: OIL
Amount spilled: 1 GAL or 4 lbs ; 1 GAL in water
ERNS Report ID: 230057

54. Basic spill information-
Date: 09/08/1991 Time: 1400
Street: SUNRISE FIELD CR DUPLONTIS NO.2
City: HOUMA State: LA Zip:
Discharger information-
Discharger: PACER ALTAS
Type: PRIVATE ENTERPRISE
Street: 5075 WESTHEIMER STE 1050
City: HOUSTON State: TX Zip: 77056
County: D & B Number:
Substance spilled: OIL: CRUDE CHRIS Code: OIL
Amount spilled: 0 UNK
ERNS Report ID: 230476

55. Basic spill information-
Date: 09/11/1991 Time: 2300
City: HOUMA State: LA Zip:
Discharger information-
Discharger: TEXACO INC
Type: PRIVATE ENTERPRISE
Street: PO BOX 60252
City: NEW ORLEANS State: LA Zip: 70160
County: D & B Number:
Substance spilled: OIL: CRUDE CHRIS Code: OIL
Amount spilled: 3 GAL or 20 lbs ; 3 GAL in water
ERNS Report ID: 231169

56. Basic spill information-

Date: 10/25/1991 Time: 0930

Street: TERREBONNE BAY

City: HOUMA State: LA Zip:

Discharger information-

Discharger: UNION EXPLORATION PARTNER

Type: PRIVATE ENTERPRISE

Street: POB 7096

City: HOUMA State: LA Zip: 70361

County: D & B Number:

Substance spilled: OIL: CRUDE CHRIS Code: OIL

Amount spilled: 5 GAL or 35 lbs ; 5 GAL in water

ERNS Report ID: 235823

57. Basic spill information-

Date: 11/13/1991 Time: 0700

City: HOUMA State: LA Zip:

Discharger information-

Discharger: TEXACO INC.

Type: PRIVATE ENTERPRISE

Street: PO BOX 7

City: HARVEY State: LA Zip: 70059

County: D & B Number:

Substance spilled: OIL: CRUDE CHRIS Code: OIL

Amount spilled: 0 GAL or 1 lbs

ERNS Report ID: 237605

58. Basic spill information-

Date: 11/15/1991 Time: 1345

City: HOUMA State: LA Zip:

Discharger information-

Discharger: CHEVRON USA

Type: PRIVATE ENTERPRISE

Street: STAR ROUTE BOX 30-X

City: GOLDEN MEADOW State: LA Zip: 70357

County: D & B Number:

Substance spilled: OIL: CRUDE CHRIS Code: OIL

Amount spilled: 1 GAL or 6 lbs ; 1 GAL in water

ERNS Report ID: 237827

59. Basic spill information-

Date: 12/02/1991 Time: 1040

Street: 34 LEASE WELL NO. 10

City: HOUMA State: LA Zip:

Discharger information-

Discharger: TEXACO INC.
Type: PRIVATE ENTERPRISE
Street: PO BOX 7
City: HARVEY State: LA Zip: 70059
County: D & B Number:
Substance spilled: OIL: CRUDE CHRIS Code: OIL
Amount spilled: 35 GAL or 245 lbs ; 35 GAL in water
ERNS Report ID: 239108

60. Basic spill information-
Date: 12/13/1991 Time: 0645
City: HOUMA State: LA Zip:
Discharger information-
Substance spilled: UNKNOWN OIL CHRIS Code: OUN
Amount spilled: 0 UNK
ERNS Report ID: 240016

61. Basic spill information-
Date: 12/31/1991 Time: 2100
Street: TEXAS PIPELINE STATION I.C.W.
City: HOUMA State: LA Zip:
Discharger information-
Discharger: CENAC TOWING CO, INC
Type: PRIVATE ENTERPRISE
Street: PO BOX 2617
City: HOUMA State: LA Zip: 70361
County: D & B Number:
Substance spilled: OIL: CRUDE CHRIS Code: OIL
Amount spilled: 0 GAL or 2 lbs
ERNS Report ID: 241406

62. Basic spill information-
Date: 01/15/1992 Time: 0200
City: HOUMA State: LA Zip:
Discharger information-
Discharger: TEXACO INC.
Type: PRIVATE ENTERPRISE
Street: PO BOX 7
City: HARVEY State: LA Zip: 70059
County: D & B Number:
Substance spilled: OIL: CRUDE CHRIS Code: OIL
Amount spilled: 150 GAL or 1,050 lbs ; 150 GAL in water
ERNS Report ID: 250990

63. Basic spill information-
Date: 01/17/1992 Time: 1030

Street: 209 HIALEAH AVE BAYOU LACARP
City: HOUMA State: LA Zip:
Discharger information-
Substance spilled: OIL: DIESEL CHRIS Code: ODS
Amount spilled: 6 GAL or 42 lbs ; 6 GAL in water
ERNS Report ID: 251170

64. Basic spill information-
Date: 01/17/1992 Time: 1630
Street: 1850 INDUSTRIAL BLVD BAYOU LACARP
City: HOUMA State: LA Zip:
Discharger information-
Substance spilled: UNKNOWN OIL CHRIS Code: OUN
Amount spilled: 0 UNK
ERNS Report ID: 251194

65. Basic spill information-
Date: 03/06/1992 Time: 1415
Street: INDUSTRIAL BLVD & TORCH DR BOAT SLIP
City: HOUMA State: LA Zip:
Discharger information-
Substance spilled: UNKNOWN OIL CHRIS Code: OUN
Amount spilled: 0 UNK
ERNS Report ID: 256996

66. Basic spill information-
Date: 03/21/1992 Time: 0600
Street: 208 H PLATFORM
City: HOUMA State: LA Zip:
Discharger information-
Discharger: TRANS CONTINENTAL GAS
Type: PRIVATE ENTERPRISE
City: THIBODAUX State: LA Zip: 70301
County: D & B Number:
Substance spilled: CONDENSATE CHRIS Code: OTH
Amount spilled: 4 GAL or 33 lbs ; 4 GAL in water
ERNS Report ID: 258934

67. Basic spill information-
Date: 04/10/1992 Time: 2230
City: HOUMA State: LA Zip: 70361
Discharger information-
Discharger: ANTILL PIPELINE CO
Type: PRIVATE ENTERPRISE
Street: POB 3897
City: HOUMA State: LA Zip: 70361

71. Basic spill information-
Date: 05/04/1992 Time: 0730
Street: BEGRON NO.1
City: HOUMA State: LA Zip:
Discharger information-
Discharger: ROUSTABOUTS INC
Type: PRIVATE ENTERPRISE
Street: POB 310
City: CHAUVIN State: LA Zip: 70344
County: D & B Number:
Substance spilled: OIL: CRUDE CHRIS Code: OIL
Amount spilled: 13 BBL or 3,822 lbs ; 13 BBL in water
ERNS Report ID: 264607

72. Basic spill information-
Date: 05/05/1992 Time: 0845
City: HOUMA State: LA Zip:
Discharger information-
Discharger: TEXACO
Type: PRIVATE ENTERPRISE
Street: PO BOX 60252
City: NEW ORLEANS State: LA Zip: 70160
County: D & B Number:
Substance spilled: OIL: CRUDE CHRIS Code: OIL
Amount spilled: 5 GAL or 35 lbs ; 5 GAL in water
ERNS Report ID: 264724

73. Basic spill information-
Date: 05/17/1992 Time: 0930
City: HOUMA State: LA Zip:
Discharger information-
Discharger: ROUSTABOUTS INC
Type: PRIVATE ENTERPRISE
Street: POB 310
City: CHAUVIN State: LA Zip: 70344
County: D & B Number:
Substance spilled: OIL: CRUDE CHRIS Code: OIL
Amount spilled: 100 BBL or 29,400 lbs ; 100 BBL in water
ERNS Report ID: 266405

74. Basic spill information-
Date: 06/01/1992 Time: 0815
City: HOUMA State: LA Zip:
Discharger information-
Discharger: MOBIL EXPLOR & PRODUCTION
Type: PRIVATE ENTERPRISE

Street: 12450 GREENSPOINT DR
City: HOUSTON State: TX Zip: 77060
County: D & B Number:
Substance spilled: CONDENSATE CHRIS Code: OTH
Amount spilled: 3 BBL or 1,051 lbs ; 3 BBL in water
ERNS Report ID: 268077

75. Basic spill information-
Date: 06/03/1992 Time: 1400
City: HOUMA State: LA Zip:
Discharger information-
Discharger: TEXACO
Type: PRIVATE ENTERPRISE
Street: POB 60252
City: NEW ORLEANS State: LA Zip: 70160
County: D & B Number:
Substance spilled: OIL: CRUDE CHRIS Code: OIL
Amount spilled: 0 GAL or 1 lbs
ERNS Report ID: 268452

76. Basic spill information-
Date: 06/05/1992 Time: 0830
Street: LAKE PELTO FIELD
City: HOUMA State: LA Zip:
Discharger information-
Discharger: TEXACO
Type: PRIVATE ENTERPRISE
Street: POB 60252
City: NEW ORLEANS State: LA Zip: 70160
County: D & B Number:
Substance spilled: OIL: CRUDE CHRIS Code: OIL
Amount spilled: 7 GAL or 50 lbs ; 7 GAL in water
ERNS Report ID: 268814

77. Basic spill information-
Date: 06/05/1992 Time: 0000
Street: 200 DEAN RD
City: HOUMA State: LA Zip: 70363
Discharger information-
Discharger: ELEVATING BOATS INC
Type: PRIVATE ENTERPRISE
Street: 200 DEAN RD
City: HOUMA State: LA Zip: 70363
County: D & B Number:
Substance spilled: OIL, MISC: MOTOR CHRIS Code: OMT
Amount spilled: 300 GAL or 2,250 lbs ; 100 GAL in water

Substance spilled: HYDRAULIC OIL CHRIS Code: OHY
Amount spilled: 300 GAL or 2,502 lbs ; 100 GAL in water
ERNS Report ID: 268821

78. Basic spill information-

Date: 07/14/1992 Time: 0220

Street: HOUMA DOCK SLIP

City: HOUMA State: LA Zip:

Discharger information-

Discharger: HOLLYWOOD MARINE

Type: PRIVATE ENTERPRISE

Street: 55 WAUGH DRIVE

City: HOUSTON State: TX Zip:

County: D & B Number:

Substance spilled: OIL: CRUDE CHRIS Code: OIL

Amount spilled: 4 GAL or 28 lbs ; 4 GAL in water

ERNS Report ID: 273319

79. Basic spill information-

Date: 07/28/1992 Time: 1300

Street: RIGGS 2 LOCATION CANAL

City: HOUMA State: LA Zip:

Discharger information-

Discharger: ROUSTABOUTS INC

Type: PRIVATE ENTERPRISE

Street: POB 310

City: CHAUVIN State: LA Zip: 70344

County: D & B Number:

Substance spilled: OIL: CRUDE CONDENSATE CHRIS Code: OIL

Amount spilled: 2 BBL or 588 lbs ; 2 BBL in water

ERNS Report ID: 275295

80. Basic spill information-

Date: 08/26/1992 Time: 1830

Street: TERREBONNE BAY

City: HOUMA State: LA Zip:

Discharger information-

Discharger: TEXACO

Type: PRIVATE ENTERPRISE

Street: POB 7

City: HARVEY State: LA Zip: 70059

County: D & B Number:

Substance spilled: UNKNOWN OIL CHRIS Code: OUN

Amount spilled: 0 UNK

ERNS Report ID: 279272

81. Basic spill information-
Date: 08/26/1992 Time: 2000
Street: TERREBONNE BAY
City: HOUMA State: LA Zip: 70161
Discharger information-
Discharger: TEXACO
Type: PRIVATE ENTERPRISE
Street: 400 POYDRAS ST.
City: NEW ORLEANS State: LA Zip: 70161
County: D & B Number:
Substance spilled: OIL: CRUDE CHRIS Code: OIL
Amount spilled: 0 UNK
ERNS Report ID: 279276

82. Basic spill information-
Date: 08/27/1992 Time: 1130
City: HOUMA State: LA Zip: 70361
Discharger information-
Substance spilled: UNKNOWN OIL CHRIS Code: OUN
Amount spilled: 0 UNK
ERNS Report ID: 279420

83. Basic spill information-
Date: 08/27/1992 Time: 1030
City: HOUMA State: LA Zip:
Discharger information-
Discharger: LA LAND AND EXPLORATION
Type: PRIVATE ENTERPRISE
Street: POB 60350
City: NEW ORLEANS State: LA Zip: 70160
County: D & B Number:
Substance spilled: LIGHT OIL CONDENSATE CHRIS Code: OUN
Amount spilled: 625 BBL or 218,925 lbs
ERNS Report ID: 279536

84. Basic spill information-
Date: 09/03/1992 Time: 1130
City: HOUMA State: LA Zip:
Discharger information-
Discharger: TEXACO INC
Type: PRIVATE ENTERPRISE
Street: POB 7
City: HARVEY State: LA Zip: 70059
County: D & B Number:
Substance spilled: OIL: CRUDE CHRIS Code: OIL
Amount spilled: 4 GAL or 28 lbs ; 4 GAL in water

85. Basic spill information-

Date: 09/05/1992 Time: 1715
Street: 2826 PRODUCTION FACILITY
City: HOUMA State: LA Zip:
Discharger information-
Discharger: UNION OIL CO CALIFORNIA
Type: PRIVATE ENTERPRISE
Street: POB 7096
City: HOUMA State: LA Zip: 70361
County: D & B Number:
Substance spilled: OIL: CRUDE CHRIS Code: OIL
Amount spilled: 4 GAL or 28 lbs ; 4 GAL in water
ERNS Report ID: 281218

86. Basic spill information-

Date: 09/12/1992 Time: 1630
Street: HOUMA HARBOR
City: HOUMA State: LA Zip:
Discharger information-
Discharger: NATIONAL MARINE INC
Type: PRIVATE ENTERPRISE
Street: PO BOX 52189
City: NEW ORLEANS State: LA Zip: 70152
County: D & B Number:
Substance spilled: STYRENE CHRIS Code: STY
Amount spilled: 1 BBL or 319 lbs ; 1 BBL in water
ERNS Report ID: 282374

87. Basic spill information-

Date: 09/17/1992 Time: 1215
Street: LAKE PELTO FIELD
City: HOUMA State: LA Zip:
Discharger information-
Discharger: TEXACO
Type: PRIVATE ENTERPRISE
Street: POB 60252
City: NEW ORLEANS State: LA Zip: 70160
County: D & B Number:
Substance spilled: CONDENSATE CHRIS Code: OTH
Amount spilled: 0 GAL or 1 lbs
ERNS Report ID: 282945

88. Basic spill information-

Date: 10/06/1992 Time: 1430

Street: HERBERT COX NO. 1 WELL
City: HOUMA State: LA Zip:
Discharger information-
Discharger: BRAMMER ENGINERRING
Type: PRIVATE ENTERPRISE
Street: 1310 PARK DRIVE
City: THIBODAUX State: LA Zip: 70301
County: D & B Number:
Substance spilled: PRODUCED SALT WATER CHRIS Code: NCC
Amount spilled: 10 BBL or 3,499 lbs
ERNS Report ID: 287605

89. Basic spill information-
Date: 10/07/1992 Time: 1410
Street: BAY ST. ELAINE FIELD
City: HOUMA State: LA Zip:
Discharger information-
Discharger: TEXACO
Type: PRIVATE ENTERPRISE
Street: POB 60252
City: NEW ORLEANS State: LA Zip: 70160
County: D & B Number:
Substance spilled: OIL: CRUDE CHRIS Code: OIL
Amount spilled: 80 GAL or 560 lbs ; 80 GAL in water
ERNS Report ID: 287691

90. Basic spill information-
Date: 10/07/1992 Time: 1615
City: HOUMA State: LA Zip:
Discharger information-
Discharger: MOBIL OIL CORP
Type: PRIVATE ENTERPRISE
Street: 12450 GREENSPPOINT DR
City: HOUSTON State: TX Zip: 77060
County: D & B Number:
Substance spilled: OIL: CRUDE CHRIS Code: OIL
Amount spilled: 0 UNK
ERNS Report ID: 287698

91. Basic spill information-
Date: 10/07/1992 Time: 1410
Street: BAY ST ELAINE FIELD
City: HOUMA State: LA Zip:
Discharger information-
Discharger: TEXACO
Type: PRIVATE ENTERPRISE

Street: POB 60252
City: NEW ORLEANS State: LA Zip: 70160
County: D & B Number:
Substance spilled: OIL: CRUDE CHRIS Code: OIL
Amount spilled: 200 GAL or 1,400 lbs ; 200 GAL in water
ERNS Report ID: 287762

92. Basic spill information-

Date: 10/08/1992 Time: 1630
Street: INTERCOASTAL CANAL
City: HOUMA State: LA Zip:
Discharger information-
Substance spilled: UNKNOWN MATERIAL CHRIS Code: UNK
Amount spilled: 0 UNK
ERNS Report ID: 287791

93. Basic spill information-

Date: 09/24/1992 Time: 1100
City: HOUMA State: LA Zip: 70361
Discharger information-
Discharger: UNION OIL CO CALIFORNIA
Type: PRIVATE ENTERPRISE
Street: POB 7096
City: HOUMA State: LA Zip: 70361
County: D & B Number:
Substance spilled: OIL: CRUDE CHRIS Code: OIL
Amount spilled: 2 GAL or 14 lbs ; 2 GAL in water
ERNS Report ID: 287961

94. Basic spill information-

Date: 10/07/1992 Time: 1410
Street: BAY ST. ELAINE
City: HOUMA State: LA Zip:
Discharger information-
Discharger: TEXACO
Type: PRIVATE ENTERPRISE
Street: POB 60252
City: NEW ORLEANS State: LA Zip: 70160
County: D & B Number:
Substance spilled: OIL: CRUDE CHRIS Code: OIL
Amount spilled: 630 GAL or 4,410 lbs ; 630 GAL in water
ERNS Report ID: 288024

95. Basic spill information-

Date: 10/13/1992 Time: 1940
City: HOUMA State: LA Zip:

Discharger information-
Discharger: TEXACO INC
Type: PRIVATE ENTERPRISE
Street: POB 7
City: HARVEY State: LA Zip: 70059
County: D & B Number:
Substance spilled: OIL: CRUDE CHRIS Code: OIL
Amount spilled: 2 GAL or 14 lbs ; 2 GAL in water
ERNS Report ID: 288214

96. Basic spill information-
Date: 10/23/1992 Time: 0830
City: HOUMA State: LA Zip:
Discharger information-
Discharger: TEXACO
Type: PRIVATE ENTERPRISE
Street: POB 60252
City: NEW ORLEANS State: LA Zip: 70160
County: D & B Number:
Substance spilled: OIL: CRUDE CHRIS Code: OIL
Amount spilled: 1 GAL or 6 lbs ; 1 GAL in water
ERNS Report ID: 289333

97. Basic spill information-
Date: 11/12/1992 Time: 0900
City: HOUMA State: LA Zip:
Discharger information-
Discharger: TEXACO INC
Type: PRIVATE ENTERPRISE
Street: POB 7
City: HARVEY State: LA Zip: 70059
County: D & B Number:
Substance spilled: OIL: CRUDE CHRIS Code: OIL
Amount spilled: 4 GAL or 28 lbs ; 4 GAL in water
ERNS Report ID: 291890

98. Basic spill information-
Date: 11/19/1992 Time: 1330
City: HOUMA State: LA Zip:
Discharger information-
Discharger: TEXACO INC
Type: PRIVATE ENTERPRISE
Street: PO BOX 7
City: HARVEY State: LA Zip: 70059
County: D & B Number:
Substance spilled: OIL: CRUDE CHRIS Code: OIL

Amount spilled: 6 GAL or 42 lbs ; 6 GAL in water
ERNS Report ID: 292524

99. Basic spill information-

Date: 11/29/1992 Time: 1430

Street: WELL NUMBER 20

City: HOUMA State: LA Zip:

Discharger information-

Discharger: TEXACO INC

Type: PRIVATE ENTERPRISE

Street: POB 7

City: HARVEY State: LA Zip: 70059

County: D & B Number:

Substance spilled: OIL: CRUDE CHRIS Code: OIL

Amount spilled: 11 GAL or 77 lbs ; 11 GAL in water

ERNS Report ID: 293417

100. Basic spill information-

Date: 12/01/1992 Time: 0930

Street: COCODRIE CENTRAL LOADING FACILITY

City: HOUMA State: LA Zip:

Discharger information-

Discharger: TEXACO

Type: PRIVATE ENTERPRISE

Street: POB 60252

City: NEW ORLEANS State: LA Zip: 70160

County: D & B Number:

Substance spilled: OIL: DIESEL CHRIS Code: ODS

Amount spilled: 0 GAL or 2 lbs

ERNS Report ID: 293884

101. Basic spill information-

Date: 12/04/1992 Time: 0300

City: HOUMA State: LA Zip: 70301

Discharger information-

Discharger: KELLY OIL CORP.

Type: PRIVATE ENTERPRISE

Street: 601 JEFFERSON STREET SUITE 1100

City: HOUSTON State: TX Zip:

County: D & B Number:

Substance spilled: OIL: CRUDE CHRIS Code: OIL

Amount spilled: 3 GAL or 21 lbs ; 3 GAL in water

ERNS Report ID: 294468

102. Basic spill information-

Date: 12/08/1992 Time: 1405

City: HOUMA State: LA Zip:
Discharger information-
Discharger: TRANSCONTINENTAL GAS PIPE
Type: PRIVATE ENTERPRISE
Street: POB 485
City: SCHRIEVER State: LA Zip: 70395
County: D & B Number:
Substance spilled: DISTILLATE CHRIS Code: OTH
Amount spilled: 2 GAL or 17 lbs ; 2 GAL in water
ERNS Report ID: 294751

103. Basic spill information-
Date: 12/14/1992 Time: 0815
Street: WELL EDC NO. 1
City: HOUMA State: LA Zip:
Discharger information-
Discharger: KELLY OIL CORPORATION
Type: PRIVATE ENTERPRISE
Street: 333 TEXAS STREET SUITE 1325
City: SHREVEPORT State: LA Zip: 71101
County: D & B Number:
Substance spilled: PRODUCED SALT WATER CHRIS Code: NCC
Amount spilled: 3 BBL or 1,050 lbs
ERNS Report ID: 295239

104. Basic spill information-
Date: 12/22/1992 Time: 1115
Street: COCKE NO.1
City: HOUMA State: LA Zip:
Discharger information-
Discharger: WEEKS EXPLORATION
Type: PRIVATE ENTERPRISE
Street: 1100 MILAM SUITE 4230
City: HOUSTON State: TX Zip: 77002
County: D & B Number:
Substance spilled: CONDENSATE CHRIS Code: NCC
Amount spilled: 2 BBL or 700 lbs ; 2 BBL in water
ERNS Report ID: 296490

105. Basic spill information-
Date: 01/03/1993 Time: 0815
City: HOUMA State: LA Zip:
Discharger information-
Discharger: BRAMMER ENGINEERING
Type: PRIVATE ENTERPRISE
Street: 333 TEXAS ST SUITE 1325

City: SHREVEPORT State: LA Zip: 71101-5319
County: D & B Number:
Substance spilled: OIL: CRUDE CHRIS Code: OIL
Amount spilled: 3 BBL or 882 lbs ; 3 BBL in water
ERNS Report ID: 300188

106. Basic spill information-
Date: 01/05/1993 Time: 0730
Street: BAY ST. ELAINE
City: HOUMA State: LA Zip: 70160
Discharger information-
Discharger: TEXACO
Type: PRIVATE ENTERPRISE
Street: POB 60252
City: NEW ORLEANS State: LA Zip: 70160
County: D & B Number:
Substance spilled: OIL: CRUDE CHRIS Code: OIL
Amount spilled: 1 GAL or 4 lbs ; 1 GAL in water
ERNS Report ID: 300462

107. Basic spill information-
Date: 01/15/1993 Time: 1200
Street: SUPERIOR CANAL
City: HOUMA State: LA Zip:
Discharger information-
Discharger: GRACE PETROLEUM CORP
Type: PRIVATE ENTERPRISE
Street: 6501 N BROADWAY
City: OKLAHOMA CITY State: OK Zip: 73116
County: D & B Number:
Substance spilled: OIL: CRUDE CHRIS Code: OIL
Amount spilled: 800 BBL or 235,200 lbs ; 800 BBL in water
ERNS Report ID: 302096

108. Basic spill information-
Date: 02/02/1993 Time: 1430
City: HOUMA State: LA Zip:
Discharger information-
Discharger: TEXACO INC
Type: PRIVATE ENTERPRISE
Street: POB 7
City: HARVEY State: LA Zip: 70059
County: D & B Number:
Substance spilled: OIL: CRUDE CHRIS Code: OIL
Amount spilled: 28 GAL or 196 lbs ; 28 GAL in water
ERNS Report ID: 303375

109. Basic spill information-
Date: 03/15/1993 Time: 0700
City: HOUMA State: LA Zip: 70361
Discharger information-
Substance spilled: UNKNOWN OIL CHRIS Code: OUN
Amount spilled: 0 UNK
ERNS Report ID: 308382

110. Basic spill information-
Date: 03/26/1993 Time: 1330
City: HOUMA State: LA Zip:
Discharger information-
Discharger: KELLEY OIL CORP.
Type: PRIVATE ENTERPRISE
Street: 333 TEXAS ST. FLEET 1325
City: SHREEPORT State: LA Zip: 71101
County: D & B Number:
Substance spilled: OIL: CRUDE CHRIS Code: OIL
Amount spilled: 1 BBL or 294 lbs
ERNS Report ID: 309838

111. Basic spill information-
Date: 04/19/1993 Time: 1030
Street: BAY ST. ELAIN
City: HOUMA State: LA Zip:
Discharger information-
Discharger: TEXACO
Type: PRIVATE ENTERPRISE
Street: POB 60252
City: NEW ORLEANS State: LA Zip: 70160
County: D & B Number:
Substance spilled: OIL: CRUDE CHRIS Code: OIL
Amount spilled: 3 GAL or 18 lbs ; 3 GAL in water
ERNS Report ID: 312316

112. Basic spill information-
Date: 05/25/1993 Time: 1345
City: HOUMA State: LA Zip:
Discharger information-
Discharger: BRAMMER ENGINEERING
Type: PRIVATE ENTERPRISE
Street: 333 TEXAS ST SUITE 1325
City: SHREVEPORT State: LA Zip: 71101-5319
County: D & B Number:
Substance spilled: OIL: CRUDE CHRIS Code: OIL

Amount spilled: 126 GAL or 882 lbs
ERNS Report ID: 322830

113. Basic spill information-

Date: 06/07/1993 Time: 1510

Street: TEXACO E&P INC LAKE PELTO FIELD NEAR WELL 5-19

City: HOUMA State: LA Zip:

Discharger information-

Discharger: TEXACO INC

Type: PRIVATE ENTERPRISE

Street: PO BOX 60252

City: NEW ORLEANS State: LA Zip: 70160

County: D & B Number:

Substance spilled: OIL AND WATER MIX CHRIS Code: NCC

Amount spilled: 1 GAL ; 1 GAL in water

ERNS Report ID: 325047

114. Basic spill information-

Date: 06/12/1993 Time: 1124

Street: WINE ISLAND PASS

City: HOUMA State: LA Zip:

Discharger information-

Substance spilled: UNKNOWN OIL CHRIS Code: OUN

Amount spilled: 0 UNK

ERNS Report ID: 325834

115. Basic spill information-

Date: 07/03/1993 Time: 1430

Street: INTERCOASTAL CANAL

City: HOUMA State: LA Zip:

Discharger information-

Discharger: HIGMAN TOWING

Type: PRIVATE ENTERPRISE

Substance spilled: OIL: CRUDE CHRIS Code: OIL

Amount spilled: 0 GAL or 1 lbs

ERNS Report ID: 328745

116. Basic spill information-

Date: 07/03/1993 Time: 1440

Street: INTRACOASTAL CANAL TEXACO PIPELINE FAC

City: HOUMA State: LA Zip: 77630

Discharger information-

Discharger: HIGMAN BARGE CO

Type: PRIVATE ENTERPRISE

Street: JACKSON AND WATER ST

City: ORANGE State: TX Zip: 77630

County: D & B Number:
Substance spilled: OIL: CRUDE CHRIS Code: OIL
Amount spilled: 0 GAL or 1 lbs
ERNS Report ID: 328747

117. Basic spill information-
Date: 08/10/1993 Time: 1910
Street: TANK BATTERY NO.2
City: HOUMA State: LA Zip:
Discharger information-
Discharger: TEXACO INC
Type: PRIVATE ENTERPRISE
Street: PO BOX 7
City: HARVEY State: LA Zip: 70359
County: D & B Number:
Substance spilled: OIL: CRUDE CHRIS Code: OIL
Amount spilled: 12 GAL or 82 lbs ; 4 GAL in water
ERNS Report ID: 334469

118. Basic spill information-
Date: 08/29/1993 Time: 1500
Street: LAKE PELTO FEILD
City: HOUMA State: LA Zip:
Discharger information-
Discharger: TEXACO INC
Type: PRIVATE ENTERPRISE
Street: PO BOX 60252
City: NEW ORLEANS State: LA Zip: 70160
County: D & B Number:
Substance spilled: OIL: CRUDE CHRIS Code: OIL
Amount spilled: 50 GAL or 350 lbs ; 50 GAL in water
ERNS Report ID: 337368

119. Basic spill information-
Date: 08/30/1993 Time: 1800
Street: TERREBONNE BAY
City: HOUMA State: LA Zip: 70359
Discharger information-
Discharger: TEXACO INC
Type: PRIVATE ENTERPRISE
Street: PO BOX 7
City: HARVEY State: LA Zip: 70359
County: D & B Number:
Substance spilled: OIL: CRUDE CHRIS Code: OIL
Amount spilled: 2 GAL or 13 lbs ; 2 GAL in water
ERNS Report ID: 337524

120. Basic spill information-
Date: 10/11/1993 Time: 0945
Street: MILE 20 HOUMA NAV CANAL
City: HOUMA State: LA Zip: 70360
Discharger information-
Discharger: PHIDRO MARINE FUELS
Type: PRIVATE ENTERPRISE
Street: SHRIMPERS ROAD
City: DULAC State: LA Zip: 70360
County: D & B Number:
Substance spilled: OIL, FUEL: NO. 2 CHRIS Code: OTW
Amount spilled: 0 UNK
ERNS Report ID: 342971

121. Basic spill information-
Date: 10/11/1993 Time: 1200
Street: 200 DEAN ROAD
City: HOUMA State: LA Zip: 70363
Discharger information-
Discharger: ELEVATING BOATS INC
Type: PRIVATE ENTERPRISE
Street: 200 DEAN ROAD
City: HOUMA State: LA Zip: 70363
County: D & B Number:
Substance spilled: HYDRAULIC OIL CHRIS Code: OHY
Amount spilled: 20 GAL or 167 lbs ; 20 GAL in water
ERNS Report ID: 342985

122. Basic spill information-
Date: 10/22/1993 Time: 1230
City: HOUMA State: LA Zip:
Discharger information-
Discharger: FINA OIL AND CHEMICAL
Type: PRIVATE ENTERPRISE
Street: PO BOX 8022
City: HOUMA State: LA Zip: 70361
County: D & B Number:
Substance spilled: OIL: CRUDE CHRIS Code: OIL
Amount spilled: 10 GAL or 70 lbs ; 10 GAL in water
ERNS Report ID: 344676

123. Basic spill information-
Date: 12/02/1993 Time: 0630
Street: 1000 MAGNOLIA STREET BEHIND BLDG IN I.C.W.
City: HOUMA State: LA Zip: 70360

Discharger information-
Substance spilled: UNKNOWN OIL CHRIS Code: OUN
Amount spilled: 0 UNK
ERNS Report ID: 350194

124. Basic spill information-
Date: 12/07/1993 Time: 0830
Street: CAILLOU ISLAND FIELD TANK BATTERY 24 WELL NO. 19
City: HOUMA State: LA Zip:
Discharger information-
Discharger: TEXACO INC
Type: PRIVATE ENTERPRISE
Street: PO BOX 7
City: HARVEY State: LA Zip: 70359
County: D & B Number:
Substance spilled: OIL: CRUDE CHRIS Code: OIL
Amount spilled: 1 GAL or 4 lbs ; 1 GAL in water
ERNS Report ID: 350539

125. Basic spill information-
Date: 12/11/1993 Time: 0300
Street: BAYOU DULARGE FIELD WELL NAME/ FINA FEE V-2
City: HOUMA State: LA Zip:
Discharger information-
Discharger: BADGER OIL CORPORATION
Type: PRIVATE ENTERPRISE
Street: PO BOX 52745
City: LAFAYETTE State: LA Zip: 70505
County: D & B Number:
Substance spilled: OIL: CRUDE CHRIS Code: OIL
Amount spilled: 5 BBL or 1,470 lbs ; 5 BBL in water
ERNS Report ID: 351070

126. Basic spill information-
Date: 12/27/1993 Time: 0900
City: HOUMA State: LA Zip:
Discharger information-
Substance spilled: UNKNOWN OIL CHRIS Code: OUN
Amount spilled: 0 UNK
ERNS Report ID: 352680

127. Basic spill information-
Date: 12/28/1993 Time: 2000
Street: GLOBAL PIPELINE SLIP
City: HOUMA State: LA Zip: 70363
Discharger information-

Discharger: G.P. MARINE
Type: PRIVATE ENTERPRISE
Street: 229 DEVELOPMENT STREET
City: HOUMA State: LA Zip: 70363
County: D & B Number:
Substance spilled: OIL, FUEL: NO. 2-D CHRIS Code: OTD
Amount spilled: 20 GAL or 140 lbs ; 20 GAL in water
ERNS Report ID: 353120

128. Basic spill information-
Date: 01/06/1994 Time: 1519
City: HOUMA State: LA Zip:
Discharger information-
Discharger: TEXACO INC
Type: PRIVATE ENTERPRISE
Street: 8236 HWY 56
City: CHAVIN State: LA Zip: 70344
County: D & B Number:
Substance spilled: OIL: CRUDE CHRIS Code: OIL
Amount spilled: 0 GAL or 1 lbs
ERNS Report ID: 353945

129. Basic spill information-
Date: 01/10/1994 Time: 1220
Street: ST. LEASE TANK BATTERY NO ONE. CF NO. NINE
City: HOUMA State: LA Zip:
Discharger information-
Discharger: TEXACO INC
Type: PRIVATE ENTERPRISE
Street: PO BOX 7
City: HARVEY State: LA Zip: 70359
County: D & B Number:
Substance spilled: OTHER OIL (CONDENSATE) CHRIS Code: OTH
Amount spilled: 4 GAL or 33 lbs ; 4 GAL in water
ERNS Report ID: 354196

130. Basic spill information-
Date: 01/11/1994 Time: 1300
Street: CAILLOU ISLAND FIELD
City: HOUMA State: LA Zip:
Discharger information-
Discharger: UNOCAL
Type: PRIVATE ENTERPRISE
Street: POB 7096
City: HOUMA State: LA Zip: 70360
County: D & B Number:

Substance spilled: OIL: CRUDE CHRIS Code: OIL
Amount spilled: 0 GAL
ERNS Report ID: 354401

131. Basic spill information-

Date: 02/24/1994 Time: 1230

Street: BAY ST ELAINE FIELD

City: HOUMA State: LA Zip:

Discharger information-

Discharger: TEXACO PIPELINE INC

Type: PRIVATE ENTERPRISE

Street: 1617 COTEAU ROAD

City: HOUMA State: LA Zip: 70364

County: D & B Number:

Substance spilled: OIL: CRUDE CHRIS Code: OIL

Amount spilled: 2 BBL or 588 lbs ; 2 BBL in water

ERNS Report ID: 360926

132. Basic spill information-

Date: 03/04/1994 Time: 1500

Street: STATE LEASE 188 TERREBONNE BAY STATE WATERS

City: HOUMA State: LA Zip: 70359

Discharger information-

Discharger: TEXACO INC

Type: PRIVATE ENTERPRISE

Street: PO BOX 7

City: HARVEY State: LA Zip: 70359

County: D & B Number:

Substance spilled: OIL: CRUDE CHRIS Code: OIL

Amount spilled: 3 GAL or 18 lbs ; 3 GAL in water

ERNS Report ID: 361704

133. Basic spill information-

Date: 03/07/1994 Time: 1025

Street: STATE LEASE 2826 MAIN FACILITY

City: HOUMA State: LA Zip:

Discharger information-

Substance spilled: UNKNOWN OIL CHRIS Code: OUN

Amount spilled: 0 UNK

ERNS Report ID: 361881

134. Basic spill information-

Date: 03/11/1994 Time: 1025

Street: STATE LEASE 301 TERREBONNE BAY

City: HOUMA State: LA Zip:

Discharger information-

Discharger: TEXACO INC
Type: PRIVATE ENTERPRISE
Street: PO BOX 7
City: HARVEY State: LA Zip: 70359
County: D & B Number:
Substance spilled: OIL: CRUDE CHRIS Code: OIL
Amount spilled: 0 GAL or 1 lbs
ERNS Report ID: 362788

135. Basic spill information-
Date: 03/22/1994 Time: 1300
Street: CAILLOU ISLAND FIELD STATE LEASE 2826 MAIN PLATFORM
City: HOUMA State: LA Zip: 70360
Discharger information-
Discharger: UNOCAL
Type: PRIVATE ENTERPRISE
Street: POB 7096
City: HOUMA State: LA Zip: 70360
County: D & B Number:
Substance spilled: OIL: CRUDE CHRIS Code: OIL
Amount spilled: 0 GAL or 1 lbs
ERNS Report ID: 364126

136. Basic spill information-
Date: 03/25/1994 Time: 0830
Street: BAYOU CAIN AREA
City: HOUMA State: LA Zip: 70361
Discharger information-
Discharger: TERREBONNE ADMIN OFFICE
Type: LOCAL GOVERNMENT
Street: POB 2768
City: HOUMA State: LA Zip: 70361
County: D & B Number:
Substance spilled: OIL: DIESEL CHRIS Code: ODS
Amount spilled: 2,000 GAL or 14,000 lbs ; 2,000 GAL in water
ERNS Report ID: 364586

137. Basic spill information-
Date: 03/27/1994 Time: 1125
Street: HOUMA NAVIGATION CANAL BR STATION 1 BOX 1038
City: HOUMA State: LA Zip: 70363
Discharger information-
Substance spilled: UNKNOWN OIL CHRIS Code: OUN
Amount spilled: 0 UNK
ERNS Report ID: 364759

138. Basic spill information-
Date: 04/09/1994 Time: 0640
Street: TERREBONNE BAY TANK BATTERY NO.6
City: HOUMA State: LA Zip:
Discharger information-
Discharger: TEXACO INC
Type: PRIVATE ENTERPRISE
Street: PO BOX 7
City: HARVEY State: LA Zip: 70359
County: D & B Number:
Substance spilled: OIL: CRUDE CHRIS Code: OIL
Amount spilled: 1 GAL or 4 lbs ; 1 GAL in water
ERNS Report ID: 366725

139. Basic spill information-
Date: 04/08/1994 Time: 1600
Street: COMPANY CANAL INTRA-COASTAL WATERWAY
City: HOUMA State: LA Zip:
Discharger information-
Discharger: UNION OIL COMPANY OF CA
Type: PRIVATE ENTERPRISE
Street: PO BOX 7096
City: HOUMA State: LA Zip:
County: D & B Number:
Substance spilled: UNKNOWN OIL CHRIS Code: OUN
Amount spilled: 0 UNK
ERNS Report ID: 366729

140. Basic spill information-
Date: 04/12/1994 Time: 1000
Street: BAYOU TUGS 10145 STATION NO. 1
City: HOUMA State: LA Zip:
Discharger information-
Discharger: P D Q MARINE TOWING
Type: PRIVATE ENTERPRISE
Street: 335 COUNTRY CLUB BLVD
City: THIBODAUX State: LA Zip: 70301
County: D & B Number:
Substance spilled: WASTE OIL CHRIS Code: OWA
Amount spilled: 5 GAL or 42 lbs ; 5 GAL in water
ERNS Report ID: 367026

141. Basic spill information-
Date: 04/18/1994 Time: 0700
City: HOUMA State: LA Zip:
Discharger information-

Discharger: TEXACO INC.
Type: PRIVATE ENTERPRISE
Street: PO BOX 60252
City: NEW ORLEANS State: LA Zip: 70160
County: D & B Number:
Substance spilled: OIL: CRUDE CHRIS Code: OIL
Amount spilled: 7 GAL or 49 lbs ; 7 GAL in water
ERNS Report ID: 367904

142. Basic spill information-
Date: 04/18/1994 Time: 0958
Street: BEHIND BAYOU CANE FIRE DEPT
City: HOUMA State: LA Zip: 70360
Discharger information-
Discharger: TERREBONE PARRISH
Type: LOCAL GOVERNMENT
City: HOUMA State: LA Zip:
County: D & B Number:
Substance spilled: OIL: DIESEL CHRIS Code: ODS
Amount spilled: 0 UNK
ERNS Report ID: 367926

143. Basic spill information-
Date: 04/17/1994 Time: 2100
Street: BONANZA PUMP STATION
City: HOUMA State: LA Zip: 70361
Discharger information-
Discharger: TEREBOUENNE PARISH
Type: LOCAL GOVERNMENT
Street: POB 2768
City: HOUMA State: LA Zip: 70361
County: D & B Number:
Substance spilled: OIL: DIESEL CHRIS Code: ODS
Amount spilled: 100 GAL or 700 lbs ; 100 GAL in water
ERNS Report ID: 367932

144. Basic spill information-
Date: 04/22/1994 Time: 1245
Street: GLOBAL PIPELINE FACILITY INTERSECTION OF HWY 315 AND CROZIER
ROAD
City: HOUMA State: LA Zip:
Discharger information-
Discharger: GLOBAL PIPELINE
Type: PRIVATE ENTERPRISE
Street: POB 31936
City: LAFAYETTE State: LA Zip: 70593

County: D & B Number:
Substance spilled: ROYAL COAT CHRIS Code: NCC
Amount spilled: 1 BBL ; 1 BBL in water
ERNS Report ID: 368470

145. Basic spill information-
Date: 04/27/1994 Time: 1715
Street: TERREBONNE BAY CAILLOU ISLAND LEASE NO.2826
City: HOUMA State: LA Zip:
Discharger information-
Discharger: UNION OIL CO
Type: PRIVATE ENTERPRISE
Street: PO BOX 7096
City: HOUMA State: LA Zip: 70360
County: D & B Number:
Substance spilled: OIL: CRUDE CHRIS Code: OIL
Amount spilled: 1 GAL or 7 lbs ; 1 GAL in water
ERNS Report ID: 368967

146. Basic spill information-
Date: 05/10/1994 Time: 0920
Street: PLATFORM TANK BATTERY 15 WELL NO. 139 STATE LEASE 188
City: HOUMA State: LA Zip:
Discharger information-
Discharger: TEXACO INC
Type: PRIVATE ENTERPRISE
Street: PO BOX 7
City: HARVEY State: LA Zip: 70359
County: D & B Number:
Substance spilled: OIL: CRUDE CHRIS Code: OIL
Amount spilled: 13 GAL or 91 lbs ; 13 GAL in water
ERNS Report ID: 370947

147. Basic spill information-
Date: 05/13/1994 Time: 1535
Street: STATE LEASE 301 WELL 117
City: HOUMA State: LA Zip:
Discharger information-
Discharger: TEXACO INC
Type: PRIVATE ENTERPRISE
Street: PO BOX 7
City: HARVEY State: LA Zip: 70359
County: D & B Number:
Substance spilled: OIL: CRUDE CHRIS Code: OIL
Amount spilled: 126 GAL or 882 lbs ; 126 GAL in water
ERNS Report ID: 371316

148. Basic spill information-
Date: 05/28/1994 Time: 0745
Street: TANK BATTERY NO. 6
City: HOUMA State: LA Zip:
Discharger information-
Discharger: TEXACO INC
Type: PRIVATE ENTERPRISE
Street: PO BOX 7
City: HARVEY State: LA Zip: 70359
County: D & B Number:
Substance spilled: OIL: CRUDE CHRIS Code: OIL
Amount spilled: 60 GAL or 420 lbs ; 60 GAL in water
ERNS Report ID: 374548

149. Basic spill information-
Date: 05/31/1994 Time: 1015
Street: HOUMA NAVIGATIONAL CANAL 2 MILES NORTH OF DULAC PONTOON
BRIDGE
City: HOUMA State: LA Zip:
Discharger information-
Discharger: LOUISIANA LAND & EXP CO
Type: PRIVATE ENTERPRISE
Street: PO BOX 70097
City: HOUMA State: LA Zip: 70361
County: D & B Number:
Substance spilled: OIL, FUEL: NO. 2-D CHRIS Code: OTD
Amount spilled: 25 GAL or 175 lbs ; 25 GAL in water
ERNS Report ID: 374733

150. Basic spill information-
Date: 06/06/1994 Time: 1845
Street: 1256 BAYOU LACARPE RD
City: HOUMA State: LA Zip: 70361
Discharger information-
Discharger: FINA OIL AND CHEMICAL
Type: PRIVATE ENTERPRISE
Street: PO BOX 8022
City: HOUMA State: LA Zip: 70361
County: D & B Number:
Substance spilled: OIL: CRUDE CHRIS Code: OIL
Amount spilled: 3 GAL or 21 lbs ; 3 GAL in water
ERNS Report ID: 375648

151. Basic spill information-
Date: 06/15/1994 Time: 1230

Street: LL & E WELL NO.4 BAYOU JEAN LACROIX
City: HOUMA State: LA Zip:
Discharger information-
Discharger: DIASU OIL & GAS
Type: PRIVATE ENTERPRISE
Street: 4422 FM 1960 SUITE 400
City: HOUSTON State: TX Zip: 77068
County: D & B Number:
Substance spilled: CONDENSATE OIL (48 API) CHRIS Code: NCC
Amount spilled: 2 BBL ; 2 BBL in water
ERNS Report ID: 377248

152. Basic spill information-
Date: 06/30/1994 Time: 1500
City: HOUMA State: LA Zip:
Discharger information-
Discharger: ELAND ENERGY
Type: PRIVATE ENTERPRISE
Street: 5430 L.B.J. FREEWAY SUITE 900
City: DALLAS State: TX Zip: 75240
County: D & B Number:
Substance spilled: OIL: CRUDE CHRIS Code: OIL
Amount spilled: 15 GAL or 105 lbs ; 5 GAL in water
ERNS Report ID: 380042

153. Basic spill information-
Date: 07/19/1994 Time: 0700
Street: BAYOU BLACK MARINA
City: HOUMA State: LA Zip: 70037
Discharger information-
Discharger: CF BEAN CORP
Type: PRIVATE ENTERPRISE
Street: POB 237
City: BELLE CHASSE State: LA Zip: 70037
County: D & B Number:
Substance spilled: OIL: DIESEL CHRIS Code: ODS
Amount spilled: 30 GAL or 210 lbs ; 30 GAL in water
ERNS Report ID: 382506

154. Basic spill information-
Date: 08/16/1994 Time: 1100
Street: CAILLOU ISLAND
City: HOUMA State: LA Zip: 70360
Discharger information-
Discharger: UNOCAL
Type: PRIVATE ENTERPRISE

Street: POB 7096
City: HOUMA State: LA Zip: 70360
County: D & B Number:
Substance spilled: OIL: CRUDE CHRIS Code: OIL
Amount spilled: 0 GAL or 1 lbs
ERNS Report ID: 389439

155. Basic spill information-
Date: 08/19/1994 Time: 0830
City: HOUMA State: LA Zip: 70360
Discharger information-
Substance spilled: UNKNOWN OIL CHRIS Code: OUN
Amount spilled: 0 UNK
ERNS Report ID: 389768

156. Basic spill information-
Date: 08/19/1994 Time: 0830
City: HOUMA State: LA Zip:
Discharger information-
Substance spilled: UNKNOWN OIL CHRIS Code: OUN
Amount spilled: 0 UNK
ERNS Report ID: 389769

156. Basic spill information-
Date: 08/19/1994 Time: 0825
Street: LAPEYROUSE FIELD
City: HOUMA State: LA Zip:
Discharger information-
Discharger: DENBURY MNGT
Type: PRIVATE ENTERPRISE
City: HOUMA State: LA Zip:
County: D & B Number:
Substance spilled: UNKNOWN OIL CHRIS Code: OUN
Amount spilled: 0 UNK
ERNS Report ID: 389772

157. Basic spill information-
Date: 08/22/1994 Time: 1108
City: HOUMA State: LA Zip:
Discharger information-
Substance spilled: UNKNOWN OIL CHRIS Code: OUN
Amount spilled: 0 UNK
ERNS Report ID: 390168

158. Basic spill information-
Date: 09/03/1994 Time: 1130

Street: STATE LEASE NO.2703 WELL NO.28
City: HOUMA State: LA Zip:
Discharger information-
Discharger: TEXACO INC
Type: PRIVATE ENTERPRISE
Street: PO BOX 7
City: HARVEY State: LA Zip: 70359
County: D & B Number:
Substance spilled: OIL: CRUDE CHRIS Code: OIL
Amount spilled: 10 BBL or 2,940 lbs ; 10 BBL in water
ERNS Report ID: 391769

159. Basic spill information-
Date: 09/17/1994 Time: 2200
Street: OFF SHORE SHIP BUILDERS SLIP/ON MENARD RD
City: HOUMA State: LA Zip:
Discharger information-
Substance spilled: UNKNOWN OIL CHRIS Code: OUN
Amount spilled: 4 BBL or 1,401 lbs ; 4 BBL in water
ERNS Report ID: 394304

160. Basic spill information-
Date: 09/20/1994 Time: 0912
Street: ICW
City: HOUMA State: LA Zip:
Discharger information-
Substance spilled: UNKNOWN OIL CHRIS Code: OUN
Amount spilled: 0 UNK
ERNS Report ID: 394467

161. Basic spill information-
Date: 09/23/1994 Time: 0915
City: HOUMA State: LA Zip:
Discharger information-
Discharger: TEXICO EXPOLR & PRODUCT
Type: PRIVATE ENTERPRISE
Street: PO BOX 60252
City: NEW ORLEANS State: LA Zip: 70160
County: D & B Number:
Substance spilled: OIL: CRUDE W/ SALTWATER CHRIS Code: OIL
Amount spilled: 0 GAL or 2 lbs
ERNS Report ID: 395253

162. Basic spill information-
Date: 10/14/1994 Time: 1000
Street: BAYOU SARVUER FIELD

City: HOUMA State: LA Zip:
Discharger information-
Discharger: KILLROY CO OF TX INC
Type: PRIVATE ENTERPRISE
Street: 1021 MAIN ST SUITE 1900
City: HOUSTON State: TX Zip: 77002
County: D & B Number:
Substance spilled: OTHER OIL CONDENSATE CHRIS Code: OTH
Amount spilled: 0 UNK
ERNS Report ID: 397868

163. Basic spill information-
Date: 12/07/1994 Time: 1330
Street: INLAND WATERS FINA OIL CHEM NO.2
City: HOUMA State: LA Zip:
Discharger information-
Discharger: KELLY OIL CORP
Type: PRIVATE ENTERPRISE
Street: 601 JEFFERSON SUITE 1100
City: HOUSTON State: TX Zip:
County: D & B Number:
Substance spilled: OIL: CRUDE//CONDENSATE CHRIS Code: OIL
Amount spilled: 1 BBL or 294 lbs ; 1 BBL in water
ERNS Report ID: 404721

164. Basic spill information-
Date: 12/15/1994 Time: 0600
Street: LAKE PELTO FIELD WELL NO.1376 SEPARATION PLATFORM 77
City: HOUMA State: LA Zip:
Discharger information-
Discharger: TEXACO INC
Type: PRIVATE ENTERPRISE
Street: PO BOX 60252
City: NEW ORLEANS State: LA Zip: 70160
County: D & B Number:
Substance spilled: OIL: CRUDE CHRIS Code: OIL
Amount spilled: 12 GAL or 84 lbs ; 1 GAL in water
ERNS Report ID: 405791

165. Basic spill information-
Date: 12/26/1994 Time: 0900
Street: GLOBAL PLUS YARD
City: HOUMA State: LA Zip:
Discharger information-
Discharger: GLOBAL DIVERS
Type: PRIVATE ENTERPRISE

City: LAFAYETTE State: LA Zip:
County: D & B Number:
Substance spilled: WASTE OIL CHRIS Code: OWA
Amount spilled: 0 UNK
Substance spilled: SEWAGE CHRIS Code: NCC
Amount spilled: 0 UNK
Substance spilled: OIL: DIESEL CHRIS Code: ODS
Amount spilled: 0 UNK
ERNS Report ID: 407529

166. Basic spill information-
Date: 01/06/1995 Time: 1430
Street: LL AND E "B" LE CATCH FIELD
City: HOUMA State: LA Zip: 70361
Discharger information-
Discharger: US OIL AND GAS
Type: PRIVATE ENTERPRISE
Street: POB 9158
City: HOUMA State: LA Zip: 70361
County: D & B Number:
Substance spilled: OIL: CRUDE CHRIS Code: OIL
Amount spilled: 5 BBL or 1,470 lbs ; 5 BBL in water
ERNS Report ID: 408366

167. Basic spill information-
Date: 01/15/1995 Time: 1215
Street: TERREBONNE BAY
City: HOUMA State: LA Zip:
Discharger information-
Discharger: TEXACO INC
Type: PRIVATE ENTERPRISE
Street: 8036 HIGHWAY 56
City: CHAUBIN State: LA Zip: 70344
County: D & B Number:
Substance spilled: OIL: CRUDE CHRIS Code: OIL
Amount spilled: 1 GAL or 7 lbs ; 1 GAL in water
ERNS Report ID: 411468

168. Basic spill information-
Date: 01/22/1995 Time: 0800
Street: TEXACO PIPELINE DOCK
City: HOUMA State: LA Zip: 70361
Discharger information-
Discharger: CENAC TOWING CO INC
Type: PRIVATE ENTERPRISE
Street: POB 2617

City: HOUMA State: LA Zip: 70361
County: D & B Number:
Substance spilled: OIL: CRUDE CHRIS Code: OIL
Amount spilled: 3 GAL or 21 lbs ; 3 GAL in water
ERNS Report ID: 413652

169. Basic spill information-
Date: 01/23/1995 Time: 1010
Street: HWY 315 CROIZER RD
City: HOUMA State: LA Zip: 70593
Discharger information-
Discharger: GLOBAL PIPELINE
Type: PRIVATE ENTERPRISE
Street: POB 31936
City: LAFAYETTE State: LA Zip: 70593
County: D & B Number:
Substance spilled: OIL, FUEL: NO. 2 CHRIS Code: OTW
Amount spilled: 20 GAL or 140 lbs ; 20 GAL in water
ERNS Report ID: 413719

170. Basic spill information-
Date: 01/25/1995 Time: 1100
Street: NAVIGATIONAL CANAL NEAR OFFSHORE SPECIALTIES
City: HOUMA State: LA Zip:
Discharger information-
Substance spilled: UNKNOWN OIL CHRIS Code: OUN
Amount spilled: 0 UNK
ERNS Report ID: 416030

171. Basic spill information-
Date: 01/27/1995 Time: 0345
Street: CAILLOU ISLAND FIELD
City: HOUMA State: LA Zip:
Discharger information-
Discharger: TEXACO INC
Type: PRIVATE ENTERPRISE
Street: 8236 HIGHWAY 56
City: CHAUBIN State: LA Zip: 70344
County: D & B Number:
Substance spilled: OIL: CRUDE CHRIS Code: OIL
Amount spilled: 7 GAL or 46 lbs ; 7 GAL in water
ERNS Report ID: 416394

171. Basic spill information-
Date: 01/27/1995 Time: 1000
Street: POB 9036

City: HOUMA State: LA Zip: 70361
Discharger information-
Discharger: LEBEOUF BROTHERS TOWING
Type: PRIVATE ENTERPRISE
Street: POB 9036
City: HOUMA State: LA Zip: 70361
County: D & B Number:
Substance spilled: OIL: CRUDE(CONDENSATE) CHRIS Code: OIL
Amount spilled: 10 GAL or 70 lbs ; 10 GAL in water
ERNS Report ID: 416430

172. Basic spill information-
Date: 01/31/1995 Time: 0800
Street: MARSHLAND SOUTH PASS 24
City: HOUMA State: LA Zip:
Discharger information-
Discharger: HUNT PETROLEUM
Type: PRIVATE ENTERPRISE
Street: POB 4136
City: HOUMA State: LA Zip: 70361
County: D & B Number:
Substance spilled: OIL: CRUDE CHRIS Code: OIL
Amount spilled: 1 GAL or 4 lbs ; 1 GAL in water
ERNS Report ID: 416683

173. Basic spill information-
Date: 02/20/1995 Time: 0930
City: HOUMA State: LA Zip:
Discharger information-
Discharger: PARKER AND PARSLEY
Type: PRIVATE ENTERPRISE
Street: 555 NORTH CARANCHAUA SUITE 400
City: CORPUS CHRISTI State: TX Zip: 79478
County: D & B Number:
Substance spilled: OIL: CRUDE CHRIS Code: OIL
Amount spilled: 3 BBL or 882 lbs ; 3 BBL in water
ERNS Report ID: 419163

174. Basic spill information-
Date: 02/20/1995 Time: 1000
Street: 60 MILE BOARD IN THE ICW
City: HOUMA State: LA Zip:
Discharger information-
Discharger: INTCO
Type: PRIVATE ENTERPRISE
Street: 3115 GRAND CAILLO RD

City: HOUMA State: LA Zip: 70363
County: D & B Number:
Substance spilled: OIL, MISC: MOTOR CHRIS Code: OMT
Amount spilled: 5 GAL or 38 lbs ; 5 GAL in water
ERNS Report ID: 419170

175. Basic spill information-
Date: 03/01/1995 Time: 1145
City: HOUMA State: LA Zip:
Discharger information-
Discharger: ROWE OIL AND GAS
Type: PRIVATE ENTERPRISE
Street: 5629 FM 1960W
City: HOUSTON State: TX Zip: 77069-4215
County: D & B Number:
Substance spilled: OIL: CRUDE CHRIS Code: OIL
Amount spilled: 3 BBL or 882 lbs ; 1 BBL in water
ERNS Report ID: 420410

176. Basic spill information-
Date: 03/01/1995 Time: 1235
City: HOUMA State: LA Zip:
Discharger information-
Discharger: UNOCAL
Type: PRIVATE ENTERPRISE
Street: PO 51388
City: LAFAYETTE State: LA Zip: 70505
County: D & B Number:
Substance spilled: OIL, MISC: MOTOR CHRIS Code: OMT
Amount spilled: 0 GAL or 3 lbs
ERNS Report ID: 420411

177. Basic spill information-
Date: 03/12/1995 Time: 0930
Street: STATE LEASE 2826 CAILLOU ISLAND
City: HOUMA State: LA Zip:
Discharger information-
Discharger: UNOCAL
Type: PRIVATE ENTERPRISE
Street: POB 7096
City: HOUMA State: LA Zip: 70360
County: D & B Number:
Substance spilled: OIL: CRUDE CHRIS Code: OIL
Amount spilled: 0 GAL or 2 lbs
ERNS Report ID: 421792

178. Basic spill information-
Date: 03/31/1995 Time: 0730
Street: OFF HWY 315
City: HOUMA State: LA Zip: 70361
Discharger information-
Discharger: TEREBOUONE PARISH
Type: LOCAL GOVERNMENT
Street: POB 2768
City: HOUMA State: LA Zip: 70361
County: D & B Number:
Substance spilled: OIL: DIESEL CHRIS Code: ODS
Amount spilled: 10 GAL or 70 lbs ; 5 GAL in water
ERNS Report ID: 428313

179. Basic spill information-
Date: 04/12/1995 Time: 0830
City: HOUMA State: LA Zip:
Discharger information-
Discharger: TEXACO INC
Type: PRIVATE ENTERPRISE
Street: POB 60252
City: NEW ORLEANS State: LA Zip: 70160
County: D & B Number:
Substance spilled: CONDENSATE CHRIS Code: OTH
Amount spilled: 8 BBL or 2,802 lbs ; 8 BBL in water
ERNS Report ID: 430969

180. Basic spill information-
Date: 04/21/1995 Time: 0900
Street: HOUMA GENERATOR STATION BARROW ST
City: HOUMA State: LA Zip:
Discharger information-
Discharger: WASTE MANAGEMENT
Type: PRIVATE ENTERPRISE
Street: 822 SAADI ST
City: HOUMA State: LA Zip: 70360
County: D & B Number:
Substance spilled: HYDRAULIC OIL CHRIS Code: OHY
Amount spilled: 5 GAL or 42 lbs
ERNS Report ID: 431986

181. Basic spill information-
Date: 05/19/1995 Time: 0930
Street: OFFSHORE LOUISIANA RELEASE NO. 1898
City: HOUMA State: LA Zip:
Discharger information-

Discharger: NEWFIELD EXPLORATION CO
Type: PRIVATE ENTERPRISE
Street: 363 N SAM HOUSTON PKWY E SUITE 2020
City: HOUSTON State: TX Zip: 77060
County: D & B Number:
Substance spilled: HYDROCARBONS CHRIS Code: UNK
Amount spilled: 1 GAL or 8 lbs ; 1 GAL in water
ERNS Report ID: 437332

182. Basic spill information-
Date: 05/18/1995 Time: 0830
Street: BAY ST ELAINE/LAKE PELTO CANTRAL FACILITY
City: HOUMA State: LA Zip:
Discharger information-
Discharger: TEXACO INC
Type: PRIVATE ENTERPRISE
Street: 8236 HWY 56
City: CHAVIN State: LA Zip: 70344
County: D & B Number:
Substance spilled: OIL: CRUDE CHRIS Code: OIL CAS: 53897628
Amount spilled: 126 GAL or 882 lbs ; 126 GAL in water
This is not the initial ERNS report for this incident.
ERNS Report ID: 439908

183. Basic spill information-
Date: 06/05/1995 Time: 1547
Street: 4551 GRAND CAILLOU RD GRAND CAILLOU BAYOU
City: HOUMA State: LA Zip: 70361
Discharger information-
Type: PRIVATE CITIZEN
Street: 149 BROOKLAND AVE
City: HOUMA State: LA Zip: 70361
County: D & B Number:
Substance spilled: OIL, FUEL: NO. 2-D CHRIS Code: OTD
Amount spilled: 0 UNK
ERNS Report ID: 440504

184. Basic spill information-
Date: 06/07/1995 Time: 0730
Street: ST. 1 BOX 10222
City: HOUMA State: LA Zip: 70363
Discharger information-
Discharger: SIGMA WELDERS
Type: PRIVATE ENTERPRISE
Street: ST. 1 BOX 10222
City: HOUMA State: LA Zip: 70363

County: D & B Number:
Substance spilled: OIL, FUEL: NO. 2-D CHRIS Code: OTD
Amount spilled: 3 GAL or 21 lbs ; 3 GAL in water
ERNS Report ID: 441017

185. Basic spill information-
Date: 06/13/1995 Time: 1800
Street: BAY SAINTELAINE PASS
City: HOUMA State: LA Zip: 70360
Discharger information-
Substance spilled: UNKNOWN OIL CHRIS Code: OUN
Amount spilled: 0 UNK
ERNS Report ID: 441834

186. Basic spill information-
Date: 07/11/1995 Time: 0648
Street: WELL SITE LL & E B-39
City: HOUMA State: LA Zip:
Discharger information-
Discharger: UNION OIL COMPANY OF CA
Type: PRIVATE ENTERPRISE
Street: PO BOX 7096
City: HOUMA State: LA Zip:
County: D & B Number:
Substance spilled: OIL: CRUDE CHRIS Code: OIL
Amount spilled: 1 BBL or 294 lbs ; 1 BBL in water
ERNS Report ID: 445931

187. Basic spill information-
Date: 07/14/1995 Time: 1000
Street: GULF OF MEXICO
City: HOUMA State: LA Zip:
Discharger information-
Discharger: F/V MISS LINDA DARLING
Type: PRIVATE ENTERPRISE
Street: 11601 BOE RD EXTENSION
City: GRAND BAY State: AL Zip: 36541
County: D & B Number:
Substance spilled: WASTE OIL CHRIS Code: OWA
Amount spilled: 4 GAL or 33 lbs ; 4 GAL in water
ERNS Report ID: 447408

188. Basic spill information-
Date: 07/29/1995 Time: 1000
City: HOUMA State: LA Zip:
Discharger information-

Discharger: VINTAGE PETROLEUM
Type: PRIVATE ENTERPRISE
Street: 3639 AMBASSADOR CAFFERY SUITE 320
City: LAFAYETTE State: LA Zip: 70503
County: D & B Number:
Substance spilled: CONDENSATE (SALT WATER) CHRIS Code: OTH
Amount spilled: 5 BBL or 1,751 lbs
ERNS Report ID: 448046

189. Basic spill information-
Date: 07/29/1995 Time: 1300
City: HOUMA State: LA Zip:
Discharger information-
Discharger: UNION OIL COMPANY OF CA
Type: PRIVATE ENTERPRISE
Street: PO BOX 7096
City: HOUMA State: LA Zip:
County: D & B Number:
Substance spilled: OIL: CRUDE CHRIS Code: OIL
Amount spilled: 2 BBL or 588 lbs
ERNS Report ID: 448063

190. Basic spill information-
Date: 08/17/1995 Time: 1145
Street: SUNRISE FIELD
City: HOUMA State: LA Zip: 77060
Discharger information-
Discharger: MOBIL OIL CO
Type: PRIVATE ENTERPRISE
Street: 12450 GREEN PT DRIVE
City: HOUSTON State: TX Zip: 77060
County: D & B Number:
Substance spilled: OIL: CRUDE CHRIS Code: OIL
Amount spilled: 1 BBL or 294 lbs ; 1 BBL in water
ERNS Report ID: 450267

191. Basic spill information-
Date: 09/10/1995 Time: 1130
City: HOUMA State: LA Zip: 70361
Discharger information-
Discharger: HELMERICH AND PAYNE
Type: PRIVATE ENTERPRISE
Street: PO BOX 9121
City: HOUMA State: LA Zip: 70361
County: D & B Number:
Substance spilled: CONDENSATE CHRIS Code: NCC

Amount spilled: 10 BBL ; 10 BBL in water
ERNS Report ID: 453590

192. Basic spill information-

Date: 09/24/1995 Time: 0700

Street: TEXACO FACILITY

City: HOUMA State: LA Zip:

Discharger information-

Discharger: MIDSTREAM FUEL

Type: PRIVATE ENTERPRISE

Street: POB 2826

City: MOBILE State: AL Zip: 36652

County: D & B Number:

Substance spilled: OIL: CRUDE CHRIS Code: OIL

Amount spilled: 1 BBL or 294 lbs ; 1 BBL in water

ERNS Report ID: 455035

193. Basic spill information-

Date: 09/26/1995 Time: 1725

Street: BJ SERVICES DOCK GRAND CALLIOU BAYOU

City: HOUMA State: LA Zip:

Discharger information-

Substance spilled: UNKNOWN MATERIAL CHRIS Code: UNK

Amount spilled: 0 UNK

ERNS Report ID: 455255

194. Basic spill information-

Date: 07/29/1995 Time: 1300

City: HOUMA State: LA Zip:

Discharger information-

Discharger: UNION OIL COMPANY OF CALIFORNI

Type: PRIVATE ENTERPRISE

Street: POST OFFICE BOX 7095

City: HOUMA State: LA Zip:

County: TERREBONNE D & B Number:

Substance spilled: OIL:CRUDE CHRIS Code: OIL CAS: 95978705

Amount spilled: 2 BBL or 588 lbs

This is not the initial ERNS report for this incident.

ERNS Report ID: 456351

195. Basic spill information-

Date: 10/12/1995 Time: 1000

City: HOUMA State: LA Zip:

Discharger information-

Discharger: KELLEY OIL CORP

Type: PRIVATE ENTERPRISE

Street: 601 JEFFERSON SUITE 1100
City: HOUSTON State: TX Zip: 77002
County: D & B Number:
Substance spilled: OIL: CRUDE CHRIS Code: OIL
Amount spilled: 1 BBL or 147 lbs
Substance spilled: SALT WATER CHRIS Code: NCC
Amount spilled: 10 BBL
ERNS Report ID: 457352

196. Basic spill information-
Date: 10/21/1995 Time: 1030
City: HOUMA State: LA Zip:
Discharger information-
Discharger: KELLY OIL CORP
Type: PRIVATE ENTERPRISE
Street: 601 JEFFERSON SUITE 1100
City: HOUSTON State: TX Zip: 77002
County: D & B Number:
Substance spilled: CONDENSATE CHRIS Code: OTH
Amount spilled: 4 BBL or 1,401 lbs ; 5 GAL in water
ERNS Report ID: 458418

197. Basic spill information-
Date: 10/23/1995 Time: 0322
Street: LA BOEUF BROS. SHIPYARD
City: HOUMA State: LA Zip:
Discharger information-
Substance spilled: TOLUENE CHRIS Code: TOL
Amount spilled: 0 UNK
ERNS Report ID: 458485

198. Basic spill information-
Date: 11/10/1995 Time: 0230
Street: OFFSHORE OF HOUMA NAVIGATIONAL CANAL
City: HOUMA State: LA Zip:
Discharger information-
Discharger: GUILBEAU MARINE
Type: PRIVATE ENTERPRISE
City: GOLDEN MEADOW State: LA Zip:
County: D & B Number:
Substance spilled: OIL, MISC: MOTOR CHRIS Code: OMT
Amount spilled: 6 GAL or 45 lbs ; 6 GAL in water
ERNS Report ID: 460832

199. Basic spill information-
Date: 11/09/1995 Time: 0330

Street: 1001 CRESCENT BOULEVARD
City: HOUMA State: LA Zip: 70360
Discharger information-
Discharger: FALCO S & D
Type: PRIVATE ENTERPRISE
Street: 1001 CRESCENT BOULEVARD
City: HOUMA State: LA Zip: 70360
County: TERREBONNE D & B Number:
Substance spilled: OIL: CRUDE CHRIS Code: OIL CAS: 95978705
Amount spilled: 37 BBL or 10,878 lbs
This is not the initial ERNS report for this incident.
ERNS Report ID: 463410

200. Basic spill information-
Date: 11/18/1995 Time: 1455
City: HOUMA State: LA Zip:
Discharger information-
Discharger: TEXACO
Type: PRIVATE ENTERPRISE
Street: 8236 HWY 56
City: CHAUVIN State: LA Zip: 70344
County: D & B Number:
Substance spilled: OIL: CRUDE CHRIS Code: OIL
Amount spilled: 1 GAL or 7 lbs ; 1 GAL in water
ERNS Report ID: 467425

201. Basic spill information-
Date: 11/27/1995 Time: 0800
Street: STATE LEASE #UNKNOWN ELAND WELL / RIG 60 LAT/LONG UNKNOWN
City: HOUMA State: LA Zip:
Discharger information-
Discharger: DAWSON RAIL SERVICE
Type: PRIVATE ENTERPRISE
City: HOUSTON State: TX Zip:
County: D & B Number:
Substance spilled: OIL: CRUDE CHRIS Code: OIL
Amount spilled: 0 UNK
ERNS Report ID: 468871

202. Basic spill information-
Date: 11/20/1995 Time: 1000
Street: 1901 BARROW ST
City: HOUMA State: LA Zip:
Discharger information-
Type: UNKNOWN.
Substance spilled: SULFURIC ACID CHRIS Code: SFA CAS: 53897628

Amount spilled: 2,000 GAL or 30,680 lbs
This is not the initial ERNS report for this incident.
ERNS Report ID: 469194

203. Basic spill information-
Date: 12/04/1995 Time: 0915
Street: 4980 GRAND CAILLOU RD.
City: HOUMA State: LA Zip: 70363
Discharger information-
Substance spilled: OIL: DIESEL CHRIS Code: ODS
Amount spilled: 0 UNK
ERNS Report ID: 469440

204. Basic spill information-
Date: 12/17/1995 Time: 1200
Street: MOORED AT DOCK A2Z
City: HOUMA State: LA Zip: 70363
Discharger information-
Type: PRIVATE CITIZEN
Street: 204 SAINT MALO
City: HOUMA State: LA Zip: 70363
County: D & B Number:
Substance spilled: GASOLINE: AUTOMOTIVE (UNLEADED) CHRIS Code: GAS
Amount spilled: 100 GAL ; 100 GAL in water
ERNS Report ID: 471521

205. Basic spill information-
Date: 12/26/1995 Time: 0815
Street: CF #10 TANK BATTERY #6 LEASE #301
City: HOUMA State: LA Zip:
Discharger information-
Discharger: TEXACO INC
Type: PRIVATE ENTERPRISE
Street: 8236 HIGHWAY 56
City: COCODIRE State: LA Zip: 70344
County: D & B Number:
Substance spilled: OIL: CRUDE CHRIS Code: OIL
Amount spilled: 60 GAL or 420 lbs ; 10 GAL in water
ERNS Report ID: 471978

206. Basic spill information-
Date: 01/27/1996 Time: 0714
Street: DPL HOUMA
City: HOUMA State: LA Zip:
Discharger information-
Discharger: M/V MY GUESS BROWN

Substance spilled: OIL: CRUDE CHRIS Code: OIL
Amount spilled: 0 UNK
ERNS Report ID: 476177

207. Basic spill information-
Date: 02/06/1996 Time: 1215
City: HOUMA State: LA Zip:
Discharger information-
Substance spilled: UNKNOWN OIL CHRIS Code: OUN
Amount spilled: 0 UNK
ERNS Report ID: 477860

208. Basic spill information-
Date: 02/06/1996 Time: 1709
Street: PIPE LINE CANAL
City: HOUMA State: LA Zip: 70360
Discharger information-
Substance spilled: UNKNOWN OIL CHRIS Code: OUN
Amount spilled: 0 UNK
ERNS Report ID: 477903

209. Basic spill information-
Date: 02/06/1996 Time: 1730
Street: SUNRISE FIELD PPCO #1
City: HOUMA State: LA Zip:
Discharger information-
Discharger: IP PETROLEUM CO
Type: PRIVATE ENTERPRISE
Street: PO 4258
City: HOUSTON State: TX Zip: 77210
County: D & B Number:
Substance spilled: CONDENSATE CHRIS Code: OTH
Amount spilled: 2 BBL or 701 lbs ; 2 BBL in water
ERNS Report ID: 477918

210. Basic spill information-
Date: 02/07/1996 Time: 0600
Street: 1001 CRESANT BLVD
City: HOUMA State: LA Zip: 70360
Discharger information-
Substance spilled: UNKNOWN MATERIAL CHRIS Code: UNK
Amount spilled: 0 UNK
ERNS Report ID: 477920

211. Basic spill information-
Date: 02/08/1996 Time: 1330

City: HOUMA State: LA Zip:
Discharger information-
Substance spilled: UNKNOWN OIL CHRIS Code: OUN
Amount spilled: 0 UNK
ERNS Report ID: 478609

212. Basic spill information-
Date: 02/06/1996 Time: 1215
Street: HOUMA CANAL
City: HOUMA State: LA Zip:
Discharger information-
Discharger: LA LAND AND EXPLORATION CO
Type: PRIVATE ENTERPRISE
Street: POST OFFICE BOX 7097
City: HOUMA State: LA Zip:
County: TERREBONNE D & B Number:
Substance spilled: OIL: UNKNOWN OIL CHRIS Code: OUN CAS: 80741174
Amount spilled: 0 UNK
This is not the initial ERNS report for this incident.
ERNS Report ID: 478697

213. Basic spill information-
Date: 02/06/1996 Time: 1709
Street: PIPE LINE CANAL
City: HOUMA State: LA Zip:
Discharger information-
Discharger: UNKNOWN
Type: UNKNOWN.
Substance spilled: OIL: UNKNOWN OIL CHRIS Code: OUN CAS: 80741174
Amount spilled: 0 UNK
This is not the initial ERNS report for this incident.
ERNS Report ID: 478698

214. Basic spill information-
Date: 02/07/1996 Time: 0600
Street: 1001 CRESCENT BOULEVARAD
City: HOUMA State: LA Zip: 70360-
Discharger information-
Discharger: UNKNOWN
Type: UNKNOWN.
Substance spilled: UNKNOWN MATERIAL CHRIS Code: UNK CAS: 53897628
Amount spilled: 0 UNK
This is not the initial ERNS report for this incident.
ERNS Report ID: 479446

215. Basic spill information-

Date: 02/13/1996 Time: 0820
City: HOUMA State: LA Zip:
Discharger information-
Substance spilled: UNKNOWN OIL CHRIS Code: OUN
Amount spilled: 0 UNK
ERNS Report ID: 479458

216. Basic spill information-
Date: 03/02/1996 Time: 0935
Street: STATE LEASE VUBLRUB
City: HOUMA State: LA Zip:
Discharger information-
Discharger: TEXACO INC
Type: PRIVATE ENTERPRISE
Street: POB 60252
City: NEW ORLEANS State: LA Zip: 70160
County: D & B Number:
Substance spilled: OIL: CRUDE CHRIS Code: OIL
Amount spilled: 20 GAL or 140 lbs ; 20 GAL in water
ERNS Report ID: 481631

217. Basic spill information-
Date: 02/12/1996 Time: 1715
Street: INTERSECTION OF ICW & BAYOU BLACK
City: HOUMA State: LA Zip: 70360
Discharger information-
Type: UNKNOWN.
Substance spilled: UNKNOWN OIL CHRIS Code: OUN CAS: 53897628
Amount spilled: 0 UNK
This is not the initial ERNS report for this incident.
ERNS Report ID: 481768

218. Basic spill information-
Date: 03/21/1996 Time: 0020
Street: 141 BAYOU DELARGE POB 2617
City: HOUMA State: LA Zip: 70361
Discharger information-
Discharger: CENAC TOWING COM
Type: PRIVATE ENTERPRISE
Street: 141 BAYOU DELARGE POB 2617
City: HOUMA State: LA Zip: 70361
County: D & B Number:
Substance spilled: OIL: CRUDE CHRIS Code: OIL
Amount spilled: 20 GAL or 140 lbs ; 20 GAL in water
ERNS Report ID: 484110

219. Basic spill information-
Date: 03/30/1996 Time: 1315
Street: NORTH BAY ST ELAINE
City: HOUMA State: LA Zip:
Discharger information-
Discharger: US OIL AND GAS
Type: PRIVATE ENTERPRISE
Street: POB 9158
City: HOUMA State: LA Zip: 70361
County: D & B Number:
Substance spilled: OIL: CRUDE CHRIS Code: OIL
Amount spilled: 4 BBL or 1,176 lbs ; 5 GAL in water
ERNS Report ID: 484989

220. Basic spill information-
Date: 04/11/1996 Time: 0715
City: HOUMA State: LA Zip:
Discharger information-
Substance spilled: UNKNOWN OIL CHRIS Code: OUN
Amount spilled: 0 UNK
ERNS Report ID: 487261

221. Basic spill information-
Date: 04/27/1996 Time: 0957
City: HOUMA State: LA Zip: 70358
Discharger information-
Substance spilled: UNKNOWN MATERIAL CHRIS Code: UNK
Amount spilled: 0 UNK
ERNS Report ID: 488785

222. Basic spill information-
Date: 04/29/1996 Time: 1300
Street: WELL E BERGERON #1
City: HOUMA State: LA Zip:
Discharger information-
Discharger: KELLEY OIL CORP
Type: PRIVATE ENTERPRISE
Street: 601 JEFFERSON SUITE 1100
City: HOUSTON State: TX Zip: 77002
County: HARRIS D & B Number:
Substance spilled: OIL: CRUDE CHRIS Code: OIL CAS: 53897628
Amount spilled: 5 GAL or 35 lbs ; 5 GAL in water
Substance spilled: SALT WATER CHRIS Code: NCC CAS: 53897628
Amount spilled: 6 BBL ; 6 BBL in water
This is not the initial ERNS report for this incident.
ERNS Report ID: 490260

223. Basic spill information-

Date: 05/10/1996 Time: 0630

Street: CAILLOU ISLAND STATE LEASE #301 WELL 321

City: HOUMA State: LA Zip:

Discharger information-

Discharger: TEXACO INC

Type: PRIVATE ENTERPRISE

Street: 8236 HIGHWAY 56

City: COCODRIE State: LA Zip: 70344

County: D & B Number:

Substance spilled: OIL: CRUDE CHRIS Code: OIL

Amount spilled: 10 GAL or 70 lbs ; 10 GAL in water

ERNS Report ID: 490577

224. Basic spill information-

Date: 05/17/1996 Time: 1220

Street: TERREBONNE BAY

City: HOUMA State: LA Zip: 70161

Discharger information-

Discharger: TEXACO

Type: PRIVATE ENTERPRISE

Street: POBOX 61006

City: NEW ORLEANS State: LA Zip: 70161

County: D & B Number:

Substance spilled: OIL: CRUDE CHRIS Code: OIL

Amount spilled: 6 GAL or 42 lbs ; 6 GAL in water

ERNS Report ID: 491513

225. Basic spill information-

Date: 05/23/1996 Time: 1600

Street: TERREBONNE BAY CAILLOU ISLAND FIELD TANK BATTERY 21

City: HOUMA State: LA Zip: 70161

Discharger information-

Discharger: TEXACO

Type: PRIVATE ENTERPRISE

Street: POBOX 61006

City: NEW ORLEANS State: LA Zip: 70161

County: D & B Number:

Substance spilled: OIL: CRUDE CHRIS Code: OIL

Amount spilled: 3 BBL or 882 lbs ; 2 BBL in water

ERNS Report ID: 492395

226. Basic spill information-

Date: 05/29/1996 Time: 1200

Street: CORNER OF HWY 315 AND CROZIER RD GLOBAL PIPELINE PLUS

City: HOUMA State: LA Zip:
Discharger information-
Type: PRIVATE ENTERPRISE
Substance spilled: OIL: DIESEL CHRIS Code: ODS
Amount spilled: 50 GAL or 350 lbs ; 20 GAL in water
ERNS Report ID: 493467

227. Basic spill information-
Date: 05/29/1996 Time: 1300
Street: GLOBAL INDUSTRIES SLIP
City: HOUMA State: LA Zip:
Discharger information-
Discharger: M/V PERU MERU
Type: PRIVATE ENTERPRISE
Substance spilled: OIL: DIESEL CHRIS Code: ODS
Amount spilled: 50 GAL or 350 lbs ; 20 GAL in water
ERNS Report ID: 493473

228. Basic spill information-
Date: 05/30/1996 Time: 2315
Street: OPPOSITE OF OCEAN OFFSHORE SPECIALTY
City: HOUMA State: LA Zip:
Discharger information-
Discharger: TESORO
Type: PRIVATE ENTERPRISE
City: HOUSTON State: TX Zip:
County: D & B Number:
Substance spilled: OIL: DIESEL CHRIS Code: ODS
Amount spilled: 5 GAL or 35 lbs ; 5 GAL in water
ERNS Report ID: 493603

229. Basic spill information-
Date: 05/30/1996 Time: 2315
Street: GLOBAL INDUSTRIES OFFSHORE INC / HWY 315 CROZIER RD
City: HOUMA State: LA Zip:
Discharger information-
Discharger: TESORO PETRO
Type: PRIVATE ENTERPRISE
Substance spilled: OIL: DIESEL CHRIS Code: ODS
Amount spilled: 20 GAL or 140 lbs ; 20 GAL in water
ERNS Report ID: 493605

230. Basic spill information-
Date: 06/08/1996 Time: 1950
Street: TERREBONNE BAY
City: HOUMA State: LA Zip:

Discharger information-
Discharger: UNKNOWN
Substance spilled: OIL: CRUDE CHRIS Code: OIL
Amount spilled: 1 GAL or 5 lbs ; 1 GAL in water
ERNS Report ID: 494668

231. Basic spill information-
Date: 06/11/1996 Time: 1310
Street: TANK BATTERY #2 STATE LEASE 301, WELL IS 363
City: HOUMA State: LA Zip:
Discharger information-
Discharger: TEXACO
Type: PRIVATE ENTERPRISE
Street: POBOX 61006
City: NEW ORLEANS State: LA Zip: 70161
County: D & B Number:
Substance spilled: OIL: CRUDE CHRIS Code: OIL
Amount spilled: 10 GAL or 70 lbs ; 10 GAL in water
ERNS Report ID: 495360

232. Basic spill information-
Date: 06/11/1996 Time: 1300
Street: TANK BATTERY #7 STATE LEASE 1247, WELL 27
City: HOUMA State: LA Zip:
Discharger information-
Discharger: TEXACO
Type: PRIVATE ENTERPRISE
Street: POBOX 61006
City: NEW ORLEANS State: LA Zip: 70161
County: D & B Number:
Substance spilled: OIL: CRUDE CHRIS Code: OIL
Amount spilled: 2 GAL or 14 lbs ; 2 GAL in water
ERNS Report ID: 495361

233. Basic spill information-
Date: 06/14/1996 Time: 1420
Street: TERREBONNE BAY
City: HOUMA State: LA Zip: 70161
Discharger information-
Discharger: TEXACO
Type: PRIVATE ENTERPRISE
Street: POBOX 61006
City: NEW ORLEANS State: LA Zip: 70161
County: D & B Number:
Substance spilled: OIL: CRUDE CHRIS Code: OIL
Amount spilled: 0 GAL or 1 lbs

ERNS Report ID: 495699

234. Basic spill information-

Date: 06/18/1996 Time: 1045

Street: TERREBONNE BAY TEXACO CAILLOU ISLAND OIL FIELD, OLD STATION # 3

City: HOUMA State: LA Zip:

Discharger information-

Discharger: TEXACO PIPELINE INC

Type: PRIVATE ENTERPRISE

Street: 1617 COTEAU ROAD

City: HOUMA State: LA Zip: 70364

County: D & B Number:

Substance spilled: OIL: CRUDE CHRIS Code: OIL

Amount spilled: 0 GAL or 1 lbs

ERNS Report ID: 496204

235. Basic spill information-

Date: 06/20/1996 Time: 0920

Street: STATE LEASE 301

City: HOUMA State: LA Zip: 70161

Discharger information-

Discharger: TEXACO

Type: PRIVATE ENTERPRISE

Street: POBOX 61006

City: NEW ORLEANS State: LA Zip: 70161

County: D & B Number:

Substance spilled: OIL: CRUDE CHRIS Code: OIL

Amount spilled: 0 UNK

ERNS Report ID: 496497

236. Basic spill information-

Date: 06/27/1996 Time: 0930

Street: CAILLOU ISLAND FIELD TANK BATTERY #24 STATE LEASE #301

City: HOUMA State: LA Zip:

Discharger information-

Discharger: TEXACO

Type: PRIVATE ENTERPRISE

Street: POBOX 61006

City: NEW ORLEANS State: LA Zip: 70161

County: D & B Number:

Substance spilled: OIL: CRUDE CHRIS Code: OIL

Amount spilled: 3 GAL or 21 lbs ; 3 GAL in water

ERNS Report ID: 498026

237. Basic spill information-

Date: 07/06/1996 Time: 1845

Street: OFF ICW
City: HOUMA State: LA Zip:
Discharger information-
Discharger: UNION OIL COMPANY OF CA
Type: PRIVATE ENTERPRISE
Street: PO BOX 7096
City: HOUMA State: LA Zip:
County: D & B Number:
Substance spilled: OIL: CRUDE CHRIS Code: OIL
Amount spilled: 25 GAL or 175 lbs ; 15 GAL in water
ERNS Report ID: 498757

238. Basic spill information-
Date: 07/08/1996 Time: 1800
Street: BAYOU DULARGE RD
City: HOUMA State: LA Zip: 70361
Discharger information-
Discharger: TEREBOUONE PARISH
Type: LOCAL GOVERNMENT
Street: POB 2768
City: HOUMA State: LA Zip: 70361
County: D & B Number:
Substance spilled: OIL, FUEL: NO. 2-D CHRIS Code: OTD
Amount spilled: 100 GAL or 700 lbs ; 100 GAL in water
ERNS Report ID: 499253

239. Basic spill information-
Date: 07/13/1996 Time: 1635
Street: HWY 315 AT CROIZER RD
City: HOUMA State: LA Zip:
Discharger information-
Discharger: GLOBAL PIPELINE PLUS INC
Type: PRIVATE ENTERPRISE
Street: POB 31936
City: LAFAYETTE State: LA Zip: 70593
County: D & B Number:
Substance spilled: OIL, MISC: MOTOR CHRIS Code: OMT
Amount spilled: 15 GAL or 113 lbs ; 15 GAL in water
ERNS Report ID: 499686

240. Basic spill information-
Date: 07/19/1996 Time: 0650
Street: CAILLOU ISLAND STATE LEASE 2826 WELL #6
City: HOUMA State: LA Zip:
Discharger information-
Discharger: UNOCAL

Type: PRIVATE ENTERPRISE
Street: POB 39200
City: LAFAYETTE State: LA Zip: 70593
County: D & B Number:
Substance spilled: OIL, FUEL: NO. 2-D CHRIS Code: OTD
Amount spilled: 10 GAL or 70 lbs ; 10 GAL in water
ERNS Report ID: 500352

241. Basic spill information-
Date: 07/22/1996 Time: 0800
Street: WELL #304 STATE LEASE 301
City: HOUMA State: LA Zip:
Discharger information-
Discharger: TEXACO
Type: PRIVATE ENTERPRISE
Street: POBOX 61006
City: NEW ORLEANS State: LA Zip: 70161
County: D & B Number:
Substance spilled: OIL: CRUDE CHRIS Code: OIL
Amount spilled: 2 GAL or 11 lbs ; 2 GAL in water
ERNS Report ID: 500837

242. Basic spill information-
Date: 07/22/1996 Time: 0900
Street: TANK BATTERY 19 STATE LEASE 2703 WELL #28
City: HOUMA State: LA Zip:
Discharger information-
Discharger: TEXACO
Type: PRIVATE ENTERPRISE
Street: PO BOX 61006
City: NEW ORLEANS State: LA Zip: 70161
County: D & B Number:
Substance spilled: OIL: CRUDE CHRIS Code: OIL
Amount spilled: 1 GAL or 7 lbs ; 1 GAL in water
ERNS Report ID: 500839

243. Basic spill information-
Date: 08/01/1996 Time: 0829
Street: CLOSE TO BAYOU D'LARGE BRIDGE
City: HOUMA State: LA Zip:
Discharger information-
Substance spilled: OIL: DIESEL CHRIS Code: ODS
Amount spilled: 0 UNK
ERNS Report ID: 501898

244. Basic spill information-

Date: 08/08/1996 Time: 1150
Street: TERREBONNE BAY
City: HOUMA State: LA Zip:
Discharger information-
Discharger: TEXACO PIPELINE INC
Type: PRIVATE ENTERPRISE
Street: 1617 COTEAU ROAD
City: HOUMA State: LA Zip: 70364
County: D & B Number:
Substance spilled: OIL: CRUDE CHRIS Code: OIL
Amount spilled: 29 GAL or 200 lbs ; 29 GAL in water
ERNS Report ID: 502971

245. Basic spill information-
Date: 08/11/1996 Time: 0815
Street: BAYOU BLACK AREA
City: HOUMA State: LA Zip:
Discharger information-
Discharger: KELLY OIL CORP.
Type: PRIVATE ENTERPRISE
Street: 601 JEFFERSON ST SUITE 1100
City: HOUSTON State: TX Zip:
County: D & B Number:
Substance spilled: OIL: CRUDE CHRIS Code: OIL
Amount spilled: 1 BBL or 294 lbs ; 1 BBL in water
ERNS Report ID: 503127

246. Basic spill information-
Date: 08/11/1996 Time: 0815
Street: BAYOU BLACK AREA
City: HOUMA State: LA Zip:
Discharger information-
Discharger: KELLY OIL CORPORATION
Type: PRIVATE ENTERPRISE
Street: 601 JEFFERSON ST., SUITE 1100
City: HOUSTON State: TX Zip:
County: HARRIS D & B Number:
Substance spilled: OIL: CRUDE CHRIS Code: OIL CAS: 95978705
Amount spilled: 1 BBL or 294 lbs ; 1 BBL in water
This is not the initial ERNS report for this incident.
ERNS Report ID: 503782

247. Basic spill information-
Date: 08/29/1996 Time: 1950
Street: STATE LEASE #199
City: HOUMA State: LA Zip: 70161

Discharger information-
Discharger: TEXACO
Type: PRIVATE ENTERPRISE
Street: PO BOX 61006
City: NEW ORLEANS State: LA Zip: 70161
County: D & B Number:
Substance spilled: OIL: CRUDE CHRIS Code: OIL
Amount spilled: 5 GAL or 35 lbs ; 5 GAL in water
ERNS Report ID: 505553

248. Basic spill information-
Date: 09/09/1996 Time: 0910
Street: LAKE PELTO
City: HOUMA State: LA Zip:
Discharger information-
Discharger: TEXACO
Type: PRIVATE ENTERPRISE
Street: 8236 HWY 56
City: CHAUVIN State: LA Zip: 70344
County: D & B Number:
Substance spilled: OIL: CRUDE CHRIS Code: OIL
Amount spilled: 10 GAL or 70 lbs ; 10 GAL in water
ERNS Report ID: 506869

249. Basic spill information-
Date: 09/14/1996 Time: 0850
Street: WELL #34-09 STATE LEASE #34 TANK BATTERY #6
City: HOUMA State: LA Zip:
Discharger information-
Discharger: TEXACO INC
Type: PRIVATE ENTERPRISE
Street: POB 60252
City: NEW ORLEANS State: LA Zip: 70160
County: D & B Number:
Substance spilled: OIL: CRUDE CHRIS Code: OIL
Amount spilled: 2 GAL or 14 lbs ; 2 GAL in water
ERNS Report ID: 507730

250. Basic spill information-
Date: 09/18/1996 Time: 0630
Street: 2509 PETROLEUM DR
City: HOUMA State: LA Zip: 70363
Discharger information-
Discharger: MOBILE EXPLORATION
Type: PRIVATE ENTERPRISE
Street: 12450 GREENSPPOINT DR

City: HOUSTON State: TX Zip: 77060
County: D & B Number:
Substance spilled: OIL: CRUDE CHRIS Code: OIL
Amount spilled: 20 GAL or 140 lbs ; 20 GAL in water
ERNS Report ID: 508001

251. Basic spill information-
Date: 10/06/1996 Time: 1200
Street: LL & E FIELD #1 WELL
City: HOUMA State: LA Zip:
Discharger information-
Discharger: CADDO MANAGEMENT INC
Type: PRIVATE ENTERPRISE
Street: POB 53374
City: LAFAYETTE State: LA Zip: 70505
County: D & B Number:
Substance spilled: OIL: CRUDE CHRIS Code: OIL
Amount spilled: 1 CUP ; 1 CUP in water
ERNS Report ID: 510065

252. Basic spill information-
Date: 10/26/1996 Time: 1145
Street: 141 BAYOU DULARGE RD
City: HOUMA State: LA Zip: 70363
Discharger information-
Substance spilled: OIL: DIESEL CHRIS Code: ODS
Amount spilled: 0 UNK
ERNS Report ID: 512295

253. Basic spill information-
Date: 11/18/1996 Time: 1530
Street: CAYOU ISLAND FIELD NEAR TANK BATTERY 19
City: HOUMA State: LA Zip:
Discharger information-
Substance spilled: UNKNOWN MATERIAL CHRIS Code: UNK
Amount spilled: 0 UNK
ERNS Report ID: 515672

254. Basic spill information-
Date: 11/22/1996 Time: 0800
Street: ICW, MM: 59, WEST
City: HOUMA State: LA Zip:
Discharger information-
Discharger: HOUMA OIL TREATERS INC
Type: PRIVATE ENTERPRISE
Street: 900 DUNN ST

City: HOUMA State: LA Zip:
County: D & B Number:
Substance spilled: OIL: CRUDE CHRIS Code: OIL
Amount spilled: 15 GAL or 105 lbs ; 15 GAL in water
ERNS Report ID: 515999

255. Basic spill information-
Date: 01/02/1997 Time: 1000
Street: 1901 BARROW ST
City: HOUMA State: LA Zip: 70360
Discharger information-
Discharger: TERRABONNE PARISH CON. GO
Type: PRIVATE ENTERPRISE
Street: POB 2768
City: HOUMA State: LA Zip: 70361
County: D & B Number:
Substance spilled: SULFURIC ACID CHRIS Code: SFA
Amount spilled: 25 GAL or 384 lbs
ERNS Report ID: 519529

256. Basic spill information-
Date: 01/21/1997 Time: 1205
Street: TERREBONNE BAY STATE LEASE 301
City: HOUMA State: LA Zip:
Discharger information-
Substance spilled: UNKNOWN OIL CHRIS Code: OUN
Amount spilled: 0 UNK
ERNS Report ID: 521822

257. Basic spill information-
Date: 01/23/1997 Time: 0820
Street: BAY ST ELEINE FIELD
City: HOUMA State: LA Zip:
Discharger information-
Discharger: TEXACO
Type: PRIVATE ENTERPRISE
Street: 8236 HWY 56
City: CHAUVIN State: LA Zip: 70344
County: D & B Number:
Substance spilled: OIL, MISC: LUBRICATING CHRIS Code: OLB
Amount spilled: 1 GAL or 8 lbs ; 1 GAL in water
ERNS Report ID: 522020

258. Basic spill information-
Date: 01/28/1997 Time: 0850
Street: SEPARATOR PLATFORM #3 BAY COON ROAD

City: HOUMA State: LA Zip:
Discharger information-
Discharger: TEXACO
Type: PRIVATE ENTERPRISE
Street: 8236 HWY 56
City: CHAUVIN State: LA Zip: 70344
County: D & B Number:
Substance spilled: OIL: CRUDE CHRIS Code: OIL
Amount spilled: 0 GAL or 3 lbs
ERNS Report ID: 522748

259. Basic spill information-
Date: 01/31/1997 Time: 1930
Street: CENTRAL FACILITY LITTLE CAILLOU BAYOU
City: HOUMA State: LA Zip:
Discharger information-
Discharger: TEXACO
Type: PRIVATE ENTERPRISE
Street: 8236 HWY 56
City: CHAUVIN State: LA Zip: 70344
County: D & B Number:
Substance spilled: OIL: CRUDE CHRIS Code: OIL
Amount spilled: 0 UNK
ERNS Report ID: 523050

260. Basic spill information-
Date: 02/01/1997 Time: 1115
Street: WYLE #7 N.E. QUARTER
City: HOUMA State: LA Zip:
Discharger information-
Discharger: KELLEY OIL CORP.
Type: PRIVATE ENTERPRISE
City: HOUSTON State: TX Zip:
County: D & B Number:
Substance spilled: OIL: CRUDE CHRIS Code: OIL
Amount spilled: 0 UNK
Substance spilled: SALT WATER CHRIS Code: NCC
Amount spilled: 0 UNK
ERNS Report ID: 523070

261. Basic spill information-
Date: 02/19/1997 Time: 0800
Street: SUNRISE FACILITY
City: HOUMA State: LA Zip:
Discharger information-
Discharger: PHILLIPS PETROLEUM

Type: PRIVATE ENTERPRISE
Street: 101 FEU FOLLET RD
City: LAFAYETTE State: LA Zip: 70508
County: D & B Number:
Substance spilled: OIL: DIESEL CHRIS Code: ODS
Amount spilled: 0 GAL
ERNS Report ID: 524923

262. Basic spill information-
Date: 03/12/1997 Time: 0655
Street: 1001 CRESCENT BLVD
City: HOUMA State: LA Zip: 70360
Discharger information-
Substance spilled: UNKNOWN OIL CHRIS Code: OUN
Amount spilled: 0 UNK
ERNS Report ID: 527652

263. Basic spill information-
Date: 03/12/1997 Time: 0900
Street: HOUMA RAILROAD BRIDGE
City: HOUMA State: LA Zip:
Discharger information-
Substance spilled: UNKNOWN OIL CHRIS Code: OUN
Amount spilled: 0 UNK
ERNS Report ID: 527674

264. Basic spill information-
Date: 03/19/1997 Time: 1625
Street: STATE LEASE:15029
City: HOUMA State: LA Zip: 70160
Discharger information-
Discharger: TEXACO
Type: PRIVATE ENTERPRISE
Street: PO BOX 60252
City: NEW ORLEANS State: LA Zip: 70160
County: D & B Number:
Substance spilled: OTHER OIL CHRIS Code: OTH
Amount spilled: 5 GAL or 42 lbs ; 5 GAL in water
ERNS Report ID: 528885

265. Basic spill information-
Date: 04/15/1997 Time: 0700
Street: 1000 MAGNOLIA STREET WEST OF THE RAILROAD BRIDGE
City: HOUMA State: LA Zip:
Discharger information-
Substance spilled: UNKNOWN OIL CHRIS Code: OUN

Amount spilled: 0 UNK
ERNS Report ID: 531427

266. Basic spill information-
Date: 04/24/1997 Time: 1230
City: HOUMA State: LA Zip:
Discharger information-
Substance spilled: UNKNOWN OIL CHRIS Code: OUN
Amount spilled: 0 UNK
ERNS Report ID: 532444

267. Basic spill information-
Date: 05/14/1997 Time: 0900
Street: STATE LEASE 301 WELL 363
City: HOUMA State: LA Zip:
Discharger information-
Discharger: TEXACO
Type: PRIVATE ENTERPRISE
Street: PO BOX 61006
City: NEW ORLEANS State: LA Zip: 70161
County: D & B Number:
Substance spilled: OIL: CRUDE CHRIS Code: OIL
Amount spilled: 1 GAL or 4 lbs ; 1 GAL in water
ERNS Report ID: 535008

268. Basic spill information-
Date: 05/23/1997 Time: 1130
Street: TERREBONNE BAY TANK BATTERY 18 STATE LEASE 2856 WELL #4
City: HOUMA State: LA Zip:
Discharger information-
Discharger: TEXACO
Type: PRIVATE ENTERPRISE
Street: PO BOX 61006
City: NEW ORLEANS State: LA Zip: 70161
County: D & B Number:
Substance spilled: OIL: CRUDE CHRIS Code: OIL
Amount spilled: 2 BBL or 588 lbs ; 2 BBL in water
ERNS Report ID: 536652

269. Basic spill information-
Date: 05/16/1997 Time: 1700
Street: HUMPHREYS 2 FACILITY, SEC 93, RANGE 16 EAST, T-17 WEST
City: HOUMA State: LA Zip:
Discharger information-
Discharger: BRAMMER ENGINEERING
Type: PRIVATE ENTERPRISE

Street: 333 TEXAS ST, SUITE 1325
City: SHREVEPORT State: LA Zip:
County: CADDO D & B Number:
Substance spilled: OIL:CRUDE CHRIS Code: OIL CAS: 95978705
Amount spilled: 0 UNK
This is not the initial ERNS report for this incident.
ERNS Report ID: 537196

270. Basic spill information-
Date: 05/29/1997 Time: 0735
Street: 2500' EAST OF 29-07-00N 090-32-09W
City: HOUMA State: LA Zip:
Discharger information-
Substance spilled: UNKNOWN OIL CHRIS Code: OUN
Amount spilled: 0 UNK
ERNS Report ID: 537218

271. Basic spill information-
Date: 06/25/1997 Time: 0730
Street: TERREBONNE BAY WELL:STATE LEASE 188 NUMBER 677
City: HOUMA State: LA Zip:
Discharger information-
Discharger: TEXACO
Type: PRIVATE ENTERPRISE
Street: PO BOX 61006
City: NEW ORLEANS State: LA Zip: 70161
County: D & B Number:
Substance spilled: NATURAL GAS CHRIS Code: ONG
Amount spilled: 0 UNK
Substance spilled: OTHER OIL / CASING MUD CHRIS Code: OTH
Amount spilled: 0 UNK
ERNS Report ID: 540388

272. Basic spill information-
Date: 07/09/1997 Time: 1900
Street: TERREBONNE BAY
City: HOUMA State: LA Zip:
Discharger information-
Substance spilled: UNKNOWN OIL CHRIS Code: OUN
Amount spilled: 0 UNK
ERNS Report ID: 543093

273. Basic spill information-
Date: 07/11/1997 Time: 1410
Street: TERREBONNE BAY CIALLOU ISLANDS NO BLOCK NR
City: HOUMA State: LA Zip:

Discharger information-
Discharger: TEXACO
Type: PRIVATE ENTERPRISE
Street: PO BOX 61006
City: NEW ORLEANS State: LA Zip: 70161
County: D & B Number:
Substance spilled: OIL: CRUDE CHRIS Code: OIL
Amount spilled: 50 GAL or 350 lbs ; 50 GAL in water
ERNS Report ID: 543114

274. Basic spill information-
Date: 07/12/1997 Time: 1200
Street: TERREBONNE BAY 29-06-03N, 90-27-00W
City: HOUMA State: LA Zip:
Discharger information-
Substance spilled: UNKNOWN OIL CHRIS Code: OUN
Amount spilled: 0 UNK
ERNS Report ID: 543169

275. Basic spill information-
Date: 07/20/1997 Time: 1426
Street: 1408 HONDURAS STREET ICW CANAL
City: HOUMA State: LA Zip: 70360
Discharger information-
Substance spilled: UNKNOWN OIL CHRIS Code: OUN
Amount spilled: 0 UNK
ERNS Report ID: 544723

276. Basic spill information-
Date: 07/24/1997 Time: 1545
Street: 1000 MAGNOLIA ST
City: HOUMA State: LA Zip:
Discharger information-
Discharger: TETRA APPLIED TECH.
Type: PRIVATE ENTERPRISE
Substance spilled: OIL, FUEL: NO. 2-D CHRIS Code: OTD
Amount spilled: 10 GAL or 70 lbs ; 5 GAL in water
ERNS Report ID: 545104

277. Basic spill information-
Date: 07/24/1997 Time: 1700
Street: RETIFF FUEL DOCK
City: HOUMA State: LA Zip:
Discharger information-
Discharger: TETRA APPLIED TECH.
Type: PRIVATE ENTERPRISE

Street: POB 4297
City: HOUMA State: LA Zip:
County: D & B Number:
Substance spilled: OIL, FUEL: NO. 2-D CHRIS Code: OTD
Amount spilled: 5 GAL or 35 lbs
ERNS Report ID: 545108

278. Basic spill information-
Date: 08/05/1997 Time: 0845
Street: TERREBONNE BAY
City: HOUMA State: LA Zip:
Discharger information-
Discharger: TEXACO
Type: PRIVATE ENTERPRISE
Street: PO BOX 61006
City: NEW ORLEANS State: LA Zip: 70161
County: D & B Number:
Substance spilled: OIL: CRUDE CHRIS Code: OIL
Amount spilled: 18 BBL or 5,292 lbs ; 9 BBL in water
ERNS Report ID: 546597

279. Basic Spill Information-
Date: 09/16/1997 Time: 1345
Street: ECKARD STORE HWY 57 SOUTH
City: HOUMA State: LA Zip:
Discharger information-
Discharger: TRISTATE MOTOR TRANSIT CO
Type: PRIVATE ENTERPRISE
Street: PO BOX 113
City: JOPLIN State: MO Zip: 64802
County: JASPER, NEWTON D & B Number:
Substance spilled: OIL: DIESEL CHRIS Code: ODS CAS: 53897628
Amount spilled: 80 GAL or 560 lbs
This is not the initial ERNS report for this incident.
ERNS Report ID: 552825

280. Basic spill information-
Date: 09/29/1997 Time: 1515
Street: WELL 549 NONE PRODUCING TERREBONNE BAY
City: HOUMA State: LA Zip:
Discharger information-
Discharger: TEXACO
Type: PRIVATE ENTERPRISE
Street: PO BOX 61006
City: NEW ORLEANS State: LA Zip: 70161
County: D & B Number:

Substance spilled: OIL: CRUDE CHRIS Code: OIL
Amount spilled: 73 GAL or 511 lbs ; 73 GAL in water
ERNS Report ID: 553393

281. Basic spill information-

Date: 10/18/1997 Time: 1830

Street: BAY ST ELAINE FIELDS

City: HOUMA State: LA Zip:

Discharger information-

Substance spilled: UNKNOWN OIL CHRIS Code: OUN

Amount spilled: 0 UNK

ERNS Report ID: 555803

282. Basic spill information-

Date: 10/23/1997 Time: 0400

Street: TANK BATTERY# 15

City: HOUMA State: LA Zip:

Discharger information-

Discharger: TEXACO

Type: PRIVATE ENTERPRISE

Street: PO BOX 61006

City: NEW ORLEANS State: LA Zip: 70161

County: D & B Number:

Substance spilled: OIL: CRUDE CHRIS Code: OIL

Amount spilled: 0 UNK

ERNS Report ID: 556102

283. Basic spill information-

Date: 10/26/1997 Time: 0730

Street: MM54 TO MM60 WEST ICW

City: HOUMA State: LA Zip:

Discharger information-

Substance spilled: UNKNOWN OIL CHRIS Code: OUN

Amount spilled: 0 UNK

ERNS Report ID: 556351

284. Basic spill information-

Date: 11/10/1997 Time: 0930

Street: 3201 DEERHEART DR DRYDOCK 1

City: HOUMA State: LA Zip: 70363

Discharger information-

Substance spilled: UNKNOWN OIL CHRIS Code: OUN

Amount spilled: 0 UNK

ERNS Report ID: 558039

285. Basic spill information-

Date: 12/12/1997 Time: 1015
Street: HOUMA NAV. CHANNEL
City: HOUMA State: LA Zip:
Discharger information-
Discharger: UNITED TUGS, INC
Type: PRIVATE ENTERPRISE
Street: 14679 WEST MAIN CUTOFF
City: CUTOFF State: LA Zip: 70345
County: D & B Number:
Substance spilled: OIL: CRUDE CHRIS Code: OIL
Amount spilled: 20 GAL or 140 lbs ; 20 GAL in water
ERNS Report ID: 561807

END OF REPORT

APPENDIX E
LDEQ Dumpsite Records

- Review of the LDEQ list of confirmed or potential promiscuous dumpsites indicated that there are no confirmed and five (5) potential dumpsites listed within the Houma Navigation Canal corridor:

Facility ID #LAD980750178. Bayou DuLarge SW Disposal Site. Houma, LA.

Facility ID # LAD058475419. Delta Shipyard. Industrial Blvd., Houma, LA 70360, Houma, LA.

Facility ID#: LAD980622427. Magna Corporation. Prospect St, Houma, LA. 70360.

Facility ID# LAD980621510. PCB Storage Bldg. Barrow St, Houma, LA. 70360.

Facility ID# LAD37257490. Vanguard Vacuum Trucks, Inc. Highway 90E, Houma, LA. 70360.

APPENDIX F
Louisiana Resource Conservation and
Recovery Information System Records

- Review of LDEQ RCRIS facilities list indicated that there were 132 RCRIS facilities located within the Houma Navigation Canal corridor (zip codes 70360 and 70363):

Facility ID #LAD981514755. Acadia Auto Rpr. 754 E. Park Ave., Houma, LA. 70360. Not a hazardous waste transporter. Last date information received for handler: 07/11/1986.

Facility ID # LAD981903388. Armature Svcs Inc. 107 Menard Rd., Houma, LA 70360. Not a hazardous waste transporter. Last date information received for handler: 02/09/1987

Facility ID # LAD980507735. Atlas Oilfield Svcs. Upper Couteau Rd 1 M E Of City, Houma, LA 70360. Not a hazardous waste transporter. Last date information received for handler: 08/18/1980

Facility ID # LAD981522410. B & F Auto Rpr. 903 W Park Ave., Houma, LA 70360. Not a hazardous waste transporter. Last date information received for handler: 07/29/1986

Facility ID # LAR000017384. Baker Oil Tools Inc. 3173 Little Black Bayou Rd., Houma, LA 70360. Not a hazardous waste transporter. Last date information received for handler: 10/09/1996

Facility ID # LAD122687585. Bayou Armature Svcs. 107 Menard Rd., Houma, LA 70360. Not a hazardous waste transporter. Last date information received for handler: 10/22/1986

Facility ID # LA0000324947. Bellsouth Tele Inc J3301. 425 Roussell St., Houma, LA 70360. Not a hazardous waste transporter. Last date information received for handler: 03/17/1994

Facility ID # LAD982555955. Bellsouth Telecommunications Inc J3307. 1095 Little Bayou Black, Houma, LA 70360. Not a hazardous waste transporter. Last date information received for handler: 08/18/1988

Facility ID # LAD980870174. BJ Titan Svcs. Clendenning Rd. Houma, LA 70360
Not a hazardous waste transporter. Last date information received for handler: 01/22/1984

Facility ID # LAD980866933. CNG Producing Co. 601 Thompson Rd., Houma, LA 70360. Not a hazardous waste transporter. Last date information received for handler: 10/05/1983

Facility ID # LA0000383083. The Courier. 3030 Barrow St., Houma, LA 70360

Not a hazardous waste transporter. Last date information received for handler:
04/28/1994

Facility ID # LAD059131300. Cournoyer Olds Cad GMC Inc. 6444 W Main St.,
Houma, LA 70360. Not a hazardous waste transporter. Last date information
received for handler: 08/04/1986

Facility ID # LAD150759090. Cross Associates Inc. 119 Venture Blvd., Houma,
LA 70360. Not a hazardous waste transporter. Last date information received
for handler: 11/21/1986

Facility ID # LAD981596778. Damco Testers Inc. 221 S Hollywood Rd.,
Houma, LA 70360. Not a hazardous waste transporter. Last date information
received for handler: 11/26/1986

Facility ID # LAD981519101. David's Transmission. 1178 Bayou Blue, Houma,
LA 70360. Not a hazardous waste transporter. Last date information received
for handler: 07/15/1986

Facility ID # LA0000046243. Delta Inspection Co Of Houma Inc. 20 Weldon
Rd., Houma, LA 70360. Not a hazardous waste transporter. Last date
information received for handler: 10/18/1993

Facility ID # LAD058475419. Delta Shipyard. Industrial Blvd., Houma, LA
70360
Not a hazardous waste transporter. Last date information received for handler:
07/07/1980

Facility ID # LAD000814111. DL Mud Inc. Holden Rd., Houma, LA 70360
Not a hazardous waste transporter. Last date information received for handler:
08/18/1980

Facility ID # LAT000618470. Dowell Schlumberger Inc. Redman Rd., Houma,
LA 70360. Not a hazardous waste transporter. Last date information received for
handler: 08/13/1980

Facility ID # LAD981153687. Engineering Specialties DBA ESI Oil. 1001
Crescent Blvd., Houma, LA 70360. Not a hazardous waste transporter. Last date
information received for handler: 06/10/1988

Facility ID # LAD985175082. Federal Express Corp. 3177 Hwy 311 Little
Bayou Blk., Houma, LA 70360. Not a hazardous waste transporter. Last date
information received for handler: 08/21/1990

Facility ID # LAD085555860. Goodyear Auto Svc Cntr. 311 Barrow St., Houma, LA 70360. Not a hazardous waste transporter. Last date information received for handler: 07/15/1986

Facility ID # LAD985212158. Gulf Island Fabrication Inc West Yard. Hwy 315 C Yard #28, Houma, LA 70360. Not a hazardous waste transporter. Last date information received for handler: 10/17/1991

Facility ID # LAD981585391. Harry's Exxon. 1801 W. Main St., Houma, LA 70360. Not a hazardous waste transporter. Last date information received for handler: 08/19/1986

Facility ID # LAD985190230. Homco International. Saddi At Simmons, Houma, LA 70360. Not a hazardous waste transporter. Last date information received for handler: 12/24/1990

Facility ID # LAT230012494. Houma City Of Municipal Power Plant. Barrow At Edison, Houma, LA 70360. Not a hazardous waste transporter. Last date information received for handler: 09/02/1980

Facility ID # LAD985228725. Houma Oil Treaters Inc. 910 Dunn St., Houma, LA 70360. Not a hazardous waste transporter. Last date information received for handler: 07/22/1993

Facility ID # LAD092687896. Houma Orthopedic Clinic. 1001 School St., Houma, LA 70360. Not a hazardous waste transporter. Last date information received for handler: 12/12/1989

Facility ID # LAD093539260. Houma Surgi Ctr. 1020 School St., Houma, LA 70360. Not a hazardous waste transporter. Last date information received for handler: 02/24/1988

Facility ID # LAD981522667. Howard Trucking Co. 101 Dugan Rd., Houma, LA 70360. Hazardous waste transporter. Last date information received for handler: 07/29/1986

Facility ID # LAD985196567. Jifs Petroleum Svc Inc. 2310 W Park Blvd., Houma, LA 70360. Not a hazardous waste transporter. Last date information received for handler: 04/26/1991

Facility ID # LAD981585516. Joes Texaco. 1001 W Main. St., Houma, LA 70360
Not a hazardous waste transporter. Last date information received for handler: 08/19/1986

Facility ID # LAD981905862. Joes Truck & Auto. 250 Roberts St., Houma, LA 70360. Not a hazardous waste transporter. Last date information received for handler: 03/02/1987

Facility ID # LAD980868434. Johnston Macco Schlumberger Houma Rental. Upper Bayou Blue Road, Houma, LA 70360. Not a hazardous waste transporter. Last date information received for handler: 11/22/1983

Facility ID # LAD092686443. Johnston-Macco. PO Box 1466 Upper Bayou Blue, Houma, LA 70360. Not a hazardous waste transporter. Last date information received for handler: 08/18/1980

Facility ID # LAD981520885. La Compressor Maintenance. 120 Cannon Dr., Houma, LA 70360. Not a hazardous waste transporter. Last date information received for handler: 07/15/1986

Facility ID # LAD982291197. La Vo-Tech Marine & Petroleum. Dickson Rd 1 M S City Limits, Houma, LA 70360. Not a hazardous waste transporter. Last date information received for handler: 10/16/1987

Facility ID # LAD982291163. La Vo-Tech Terrebonne Parish School Tran. 201 St. Charles St., Houma, LA 70360. Not a hazardous waste transporter. Last date information received for handler: 10/16/1987

Facility ID # LAD985175173. Lavis Auto Rpr. 318 Barrow St., Houma, LA 70360
Not a hazardous waste transporter. Last date information received for handler: 08/21/1990

Facility ID # LAD981596364. Leroy's Repair Shop. 619 Grand Carillou, Houma, LA 70360. Not a hazardous waste transporter. Last date information received for handler: 11/24/1986

Facility ID # LAD055026843. M-I Drilling Fluids Co-Houma. 358 South Van Avenue, Houma, LA 70360. Not a hazardous waste transporter. Last date information received for handler: 08/18/1980

Facility ID # LAD000209965. Maranatha Care Center. 1395 S Tunnel Blvd., Houma, LA 70360. Not a hazardous waste transporter. Last date information received for handler: 07/14/1980

Facility ID # LAD981900988. Maries Auto Parts. 2025 Grand Caillou Rd., Houma, LA 70360. Not a hazardous waste transporter. Last date information received for handler: 01/21/1987

Facility ID # LAD985214287. Marine Systems. 116 Capital Blvd., Houma, LA 70360. Not a hazardous waste transporter. Last date information received for handler: 02/06/1992

Facility ID # LAD981518947. Mikes Exxon Servicenter. 1718 Grand Caillou, Houma, LA 70360. Not a hazardous waste transporter. Last date information received for handler: 07/15/1986

Facility ID # LAD088923917. OCS Inc. 200 Lindenwood Dr., Houma, LA 70360. Not a hazardous waste transporter. Last date information received for handler: 01/29/1987

Facility ID # LAD061249678. Oil City Power Systems Inc. Hwy 57 South, Houma, LA 70360. Not a hazardous waste transporter. Last date information received for handler: 07/14/1980

Facility ID # LAD981591670. Porche Snapper Sales & Svc. 1425 E Tunnel Blvd., Houma, LA 70360. Not a hazardous waste transporter. Last date information received for handler: 09/10/1986

Facility ID # LAD053773891. Prestige Printing Co Inc. 802 W Main St., Houma, LA 70360. Not a hazardous waste transporter. Last date information received for handler: 08/29/1980

Facility ID # LAD000778415. Rjt Estate A Cash Aerial Crop. Cedar Grove Rd., Houma, LA 70360. Not a hazardous waste transporter. Last date information received for handler: 08/18/1980

Facility ID # LAD000778563. Sherwin Williams Co. 510 Lafayette St., Houma, LA 70360. Not a hazardous waste transporter. Last date information received for handler: 08/18/1980

Facility ID # LAD985187640. Sladco Inc. 10003 Hwy 90 E., Houma, LA 70360. Not a hazardous waste transporter. Last date information received for handler: 12/11/1990

Facility ID # LAD982555963. South Central Bell Houmlabr. 1300 Baratavia Blvd., Houma, LA 70360. Not a hazardous waste transporter. Last date information received for handler: 08/18/1988

Facility ID # LAT230012692. South Central Bell Houmlama. 425 Roussell St., Houma, LA 70360. Not a hazardous waste transporter. Last date information received for handler: 08/22/1980

Facility ID # LAD981519952. Southern Auto & Truck Rpr. 415 Barrow St., Houma LA 70360. Not a hazardous waste transporter. Last date information received for handler: 07/15/1986

Facility ID # LAD981588106. Svc Auto. 105 Venture Blvd., Houma, LA 70360. Not a hazardous waste transporter. Last date information received for handler: 08/21/1986

Facility ID # LAD088923453. Taylor Made Oil Tools Inc. 3175 Little Bayou Black Dr., Houma, LA 70360. Not a hazardous waste transporter. Last date information received for handler: 01/13/1989

Facility ID # LAD117423277. Terrebonne Gen Medical Cntr. 8166 Main St., Houma, LA 70360. Not a hazardous waste transporter. Last date information received for handler: 08/18/1988

Facility ID # LAR000002303. Terrebonne Parish School Board Transport. 205 St Charles, Houma, LA 70360. Not a hazardous waste transporter. Last date information received for handler: 03/14/1995

Facility ID # LAD980865372. Terrebonne Petroleum Svcs Inc. Moffat Rd Houma Terrebonne Arb., Houma, LA 70360. Not a hazardous waste transporter. Last date information received for handler: 08/30/1983

Facility ID # LAD985212943. Tesco Inc. 50 Concord Rd., Houma, LA 70360. Not a hazardous waste transporter. Last date information received for handler: 11/12/1991

Facility ID # LAR000001800. Tescorp. Redmond Rd .2 M Grand Caillou, Houma, LA 70360. Not a hazardous waste transporter. Last date information received for handler: 02/16/1995

Facility ID # LA0000928192. Tetra Technologies Inc Oil & Gas Div. 103 Capital Blvd., Houma, LA 70360. Hazardous waste transporter. Last date information received for handler: 11/07/1994

Facility ID # LAD000814079. Texaco Inc. Houma Canal & Sunset, Houma, LA 70360. Not a hazardous waste transporter. Last date information received for handler: 08/18/1980

Facility ID # LAD000728865. Texas Pipeline Company. Houma Station Coteau Rd., Houma, LA 70360. Not a hazardous waste transporter. Last date information received for handler: 03/05/1991

Facility ID # LAD981511561. The Cycle Shop Inc. 1312 West Main St., Houma, LA 70360. Not a hazardous waste transporter. Last date information received for handler: 05/12/1986

Facility ID # LAD981521578. Tonys Auto & Truck Rpr. 100 Denley Rd., Houma, LA 70360. Not a hazardous waste transporter. Last date information received for handler: 07/18/1986

Facility ID # LAD034276808. Trapp Chev Inc. 200 S Hollywood Rd., Houma, LA 70360. Not a hazardous waste transporter. Last date information received for handler: 03/03/1988

Facility ID # LAD982560831. Vons Professional Painting. 300 Magnolia St., Houma, LA 70360. Not a hazardous waste transporter. Last date information received for handler: 10/31/1988

Facility ID # LAD985187152. Wal-Mart. 1633 Martin Luther King Blvd., Houma, LA 70360. Not a hazardous waste transporter. Last date information received for handler: 11/29/1990

Facility ID # LAD069543833. Whitecap Pipeline System Offshore. South of City, Houma, LA 70360. Not a hazardous waste transporter. Last date information received for handler: 08/14/1980

Facility ID # LAD122690084. Wills Exxon. 502 E Park, Houma, LA 70360. Not a hazardous waste transporter. Last date information received for handler: 08/27/1986.

Facility ID # LAD981599392. A Co Well Svc. 183 Thompson Rd. #E, Houma, LA 70363. Not a hazardous waste transporter. Last date information received for handler: 12/09/1996.

Facility ID # LAD118986892. Advantage Contract Svcs. 218 Thompson Rd, Houma, LA 70363. Not a hazardous waste transporter. Last date information received for handler: 06/019/1987.

Facility ID # LAD985171297. Anadrill Schlumberger Inc. 25 Weldon Rd., Houma, LA 70363. Not a hazardous waste transporter. Last date information received for handler: 05/04/1990.

Facility ID # LAD982555542. Atlantic Pacific Marine Corp. 298 Prospect St, Houma, LA 70363. Not a hazardous waste transporter. Last date information received for handler: 08/09/1988.

Facility ID # LA0000880294. Baker Oil Tools, Inc. Torch Dr. 125 MI S Indust Blvd., Houma, LA 70363. Not a hazardous waste transporter. Last date information received for handler: 10/03/1994.

Facility ID # LAD000618462. BJ SVCS Co. 2523 Cummins Rd., Houma, LA 70363. Not a hazardous waste transporter. Last date information received for handler: 08/18/1980.

Facility ID # LAD055026280. Bowen Tools, Inc. 185 Thompson Rd., Houma, LA 70363. Not a hazardous waste transporter. Last date information received for handler: 07/29/1986.

Facility ID # LAD982294902. Brady Diesel Inc. 109 S Denley Rd., Houma, LA 70363. Not a hazardous waste transporter. Last date information received for handler: 03/22/1991.

Facility ID # LAD057115081. BWB Controls. Woodlawn Ranch Rd. Ext., Houma, LA 70363. Not a hazardous waste transporter. Last date information received for handler: 01/10/1986.

Facility ID # LAR000014217. Cajun Cutter, Inc. 296 Denley Rd., Houma, LA 70363. Not a hazardous waste transporter. Last date information received for handler: 04/08/1996.

Facility ID # LAR000021212. CENAC Towing Co, Inc. 141 Bayou Dularge Rd., Houma, LA 70363. Hazardous waste transporter. Last date information received for handler: 04/03/1997.

Facility ID # LAD072623556. Columbia Gulf Trans - Houma Fld Off. 801 Oak St., Houma, LA 70363. Not a hazardous waste transporter. Last date information received for handler: 02/20/1990.

Facility ID # LAD985171909. Cooper Oil Tool Div Houma. 108 Lois Rd., Houma, LA 70363. Not a hazardous waste transporter. Last date information received for handler: 06/11/1990

Facility ID # LAD087645834. Deep South Pontiac Buick Inc. 800 Odette St., Houma, LA 70363. Not a hazardous waste transporter. Last date information received for handler: 07/15/1986

Facility ID # LAR000020412. Delta Inspection Co Of Houma. 201 Denley Rd., Houma, LA 70363. Not a hazardous waste transporter. Last date information received for handler: 02/20/1997

Facility ID # LAD985174010. Enviro Lab Management Svcs Inc. 1101 HWY 311, Houma, LA 70363. Not a hazardous waste transporter. Last date information received for handler: 07/27/1990

Facility ID # LAD985171123. French Jordan Inc. 875 Blimp Rd. Houma, LA 70363. Not a hazardous waste transporter. Last date information received for handler: 05/04/1990

Facility ID # LAD981146343. Guiberson Division Dresser Ind Inc. Clendenning Rd Houma Air Base, Houma, LA 70363. Not a hazardous waste transporter. Last date information received for handler: 10/22/1985

Facility ID # LAD985221761. Gulf States Svc Inc. 309 Redmond Rd., Houma, LA 70363. Not a hazardous waste transporter. Last date information received for handler: 08/13/1992

Facility ID # LAD087657656. Halliburton Energy Svcs. 131 Clendenning Rd. Houma, LA 70363. Not a hazardous waste transporter. Last date information received for handler: 03/21/1991

Facility ID # LAD985174028. Houma Fabricators A Div Of Lor Inc. 1100 Oak St., Houma, LA 70363. Not a hazardous waste transporter. Last date information received for handler: 08/06/1990

Facility ID # LAD027996495. Jimmys Auto Parts. 4854 Grand Caillon, Houma, LA 70363. Not a hazardous waste transporter. Last date information received for handler: 07/15/1986

Facility ID # LAD985199116. Johnnys Engine. 300 Prospect St, Houma, LA 70363
Not a hazardous waste transporter. Last date information received for handler: 01/28/1991

Facility ID # LAR000020958. K & B Machine Works. 3238 Grand Caillou Rd Stn 1 Box 10265, Houma, LA 70363. Not a hazardous waste transporter. Last date information received for handler: 03/13/1997

Facility ID # LAD985228949. Kellie Industries Inc. 226 Vincent St, Houma, LA 70363. Not a hazardous waste transporter. Last date information received for handler: 05/20/1993

Facility ID # LAD985172816. Kentwood Spring Water. 58 Clendenning Rd., Houma, LA 70363. Not a hazardous waste transporter. Last date information received for handler: 07/17/1990

Facility ID # LAD982284218. Leonard J Chabert Med Ctr. 1978 Industrial Blvd., Houma, LA 70363. Not a hazardous waste transporter. Last date information received for handler: 09/28/1987

Facility ID # LA0000463208. Louisiana Fabrication Inc. 245 Redmond Rd., Houma, LA 70363. Not a hazardous waste transporter. Last date information received for handler: 05/18/1994

Facility ID # LAR000003210. Louisiana Fabrication Inc. 231 Dickson Rd., Houma, LA 70363. Not a hazardous waste transporter. Last date information received for handler: 03/24/1995

Facility ID # LAR000020941. Master Valve & Wellhead Svc. 208 Redmond Lot 3, Houma, LA 70363. Not a hazardous waste transporter. Last date information received for handler: 03/13/1997

Facility ID # LAD981055551. Milpark Drilling Fluids. 400 Redmond Rd., Houma, LA 70363. Not a hazardous waste transporter. Last date information received for handler: 05/17/1985

Facility ID # LAR000023978. North American Fabricators. 208 North American Court, Houma, LA 70363. Not a hazardous waste transporter. Last date information received for handler: 08/07/1997

Facility ID # LAD087025409. Offshore Express Inc. 438 Menard Rd., Houma, LA 70363. Hazardous waste transporter. Last date information received for handler: 03/02/1987

Facility ID # LAD985171644. Petro Tube. 4236 Grand Caillou Rd., Houma, LA 70363. Not a hazardous waste transporter. Last date information received for handler: 05/21/1990

Facility ID # LAD985214519. Petro Tube Corp. 205 E Woodlawn Ranch Rd., Houma, LA 70363. Not a hazardous waste transporter. Last date information received for handler: 02/10/1992

Facility ID # LAD985215003. Petroleum Helicopters Inc Houma. 3550 Taxi Rd., Houma, LA 70363. Not a hazardous waste transporter. Last date information received for handler: 03/05/1992

Facility ID # LAD089834949. Petroleum Rental Tools. 315 Redmon Rd., Houma, LA 70363. Not a hazardous waste transporter. Last date information received for handler: 05/21/1990

Facility ID # LA0000248773. Port Marine Vac Svcs Inc. 256 Thompson Rd., Houma, LA 70363. Not a hazardous waste transporter. Last date information received for handler: 04/29/1994

Facility ID # LA0000048231. Preferred Industries. 2525 Cummins Rd., Houma, LA 70363. Not a hazardous waste transporter. Last date information received for handler: 10/07/1993

Facility ID # LAD985211762. Preferred Industries Inc. 3490 E Main St Hwy 24 S., Houma, LA 70363. Not a hazardous waste transporter. Last date information received for handler: 10/09/1991

Facility ID # LA0000562694. Preferred Industries. 300 Dean Rd., Houma, LA 70363. Not a hazardous waste transporter. Last date information received for handler: 06/24/1994

Facility ID # LAD985173335. Pride Offshore Inc. 410 S Van Ave., Houma, LA 70363. Not a hazardous waste transporter. Last date information received for handler: 07/27/1990

Facility ID # LAR000024026. Pro Coat Inc. 817 Blimp Rd., Houma, LA 70363. Not a hazardous waste transporter. Last date information received for handler: 08/11/1997

Facility ID # LAD985171271. Quality Shipyard Inc. 3201 Earhart Dr., Houma, LA 70363. Not a hazardous waste transporter. Last date information received for handler: 05/04/1990

Facility ID # LAD985213339. Safety Prod & Svcs Inc. 110 Industrial Blvd., Houma, LA 70363. Not a hazardous waste transporter. Last date information received for handler: 12/27/1991

Facility ID # LAD985171685. Shield Coat Inc. 913 Blimp Rd., Houma, LA 70363. Not a hazardous waste transporter. Last date information received for handler: 05/21/1990

Facility ID # LAD084664820. Tennessee Gas Pipeline Co Dist 524 Off. 224 Aviation Rd., Houma, LA 70363. Not a hazardous waste transporter. Last date information received for handler: 12/20/1991

Facility ID # LAD075052878. Terrebonne Vocational Rehabilitation Cnt. 3 Sayre Rd., Houma, LA 70363. Not a hazardous waste transporter. Last date information received for handler: 01/28/1991

Facility ID # LAD985217744. Tetra Technologies Inc Houma Plant. 110 Dickson Rd., Houma, LA 70363. Not a hazardous waste transporter. Last date information received for handler: 03/31/1992

Facility ID # LAR000018283. Thoma-Sea Boat Builders Inc. 222 Prospect, Houma, LA 70363. Not a hazardous waste transporter. Last date information received for handler: 11/01/1996

Facility ID # LAD985216266. Timbalier Sales & Rentals Inc. 3246 Grand Caillou Rd., Houma, LA 70363. Hazardous waste transporter. Last date information received for handler: 04/14/1992

Facility ID # LAD982286460. Timbalier Sales & Rentals Inc. 169 Thompson Rd., Houma, LA 70363. Hazardous waste transporter. Last date information received for handler: 11/30/1987

Facility ID # LAD985192731. Torch Operating Co Houma Yard. 1850 Industrial Blvd., Houma, LA 70363. Not a hazardous waste transporter. Last date information received for handler: 02/25/1991

Facility ID # LAR000024794. Trico Marine Oprs Inc. 250 N American Ct., Houma, LA 70363. Hazardous waste transporter. Last date information received for handler: 08/29/1997

Facility ID # LAD985170372. Trident Marine Inc. 109 Menard Rd., Houma, LA 70363. Hazardous waste transporter. Last date information received for handler: 01/08/1990

Facility ID # LAD985204254. Venture Transport Inc. 237 Hollywood Rd., Houma, LA 70363. Hazardous waste transporter. Last date information received for handler: 07/10/1991

Facility ID # LAD981585847. Walker Watts Aviation. 51 Taxi Rd., Houma, LA 70363. Not a hazardous waste transporter. Last date information received for handler: 07/29/1986

Facility ID # LAD982562308. Weatherford Enterra. 3081 Grand Caillou Rd., Houma, LA 70363. Not a hazardous waste transporter. Last date information received for handler: 01/13/1989

Facility ID # LAD985188127. Weatherford Enterra. 279 Thompson Rd., Houma, LA 70363. Not a hazardous waste transporter. Last date information received for handler:

Facility ID # LAD000814046. Western Company Of North America.
Clendenning Road, Houma, LA 70363. Not a hazardous waste transporter. Last
date information received for handler: 08/18/1980.

APPENDIX G
Leaking Underground Storage Tank Records

Louisiana Department of Environmental Quality
Office of Environmental Assessment
Remediation Services Division

Leaking Underground Storage Tanks - Terrebonne Parish

Index	AI Id	Master AI Name	Physical Address	Municipality	Parish
1	74495	Diamond Shamrock #608	3007 W. Main St.	Houma	Terrebonne
2	77321	Diamond Shamrock #609	6720 W. Park	Houma	Terrebonne
3	76662	Hill City Oil Co - Jubilee #603	5912 W Main St	Houma	Terrebonne
4	73300	Jake Walker & Sons Inc	1001 Sunset Ave	Houma	Terrebonne
5	66466	Jerry's Chevron	1600 E Main St.	Houma	Terrebonne
6	15192	Nam's Car Service	9005 E Main St	Houma	Terrebonne
7	20892	Sunset Conoco	1305 Lafayette St	Houma	Terrebonne
8	52027	Ultramar Diamond Shamrock - #375	4973 Highway 182	Houma	Terrebonne

APPENDIX H
Underground Storage Tank Records

Underground Storage Tank Information
70360 and 70363 Houma, Louisiana

Master Ai Id	Master Ai Name	Physical Address Line 1	Physical Address Municipality	Zip	Alternate Ai Id	Subject Item Designation	Status	Status Date	Total Capacity
13614	Jifs Petroleum Service Inc	2310 W Park Blvd	Houma	70360	55011428	30503	Temporarily Closed	33924	10000
13614	Jifs Petroleum Service Inc	2310 W Park Blvd	Houma	70360	55011428	30503	Temporarily Closed	33924	10000
13614	Jifs Petroleum Service Inc	2310 W Park Blvd	Houma	70360	55011428	30504	Temporarily Closed	33924	10000
13614	Jifs Petroleum Service Inc	2310 W Park Blvd	Houma	70360	55011428	30504	Temporarily Closed	33924	10000
13614	Jifs Petroleum Service Inc	2310 W Park Blvd	Houma	70360	55011428	30505	Temporarily Closed	33924	10000
13614	Jifs Petroleum Service Inc	2310 W Park Blvd	Houma	70360	55011428	30505	Temporarily Closed	33924	10000
13614	Jifs Petroleum Service Inc	2310 W Park Blvd	Houma	70360	55011428	30506	Temporarily Closed	33924	10000
13614	Jifs Petroleum Service Inc	2310 W Park Blvd	Houma	70360	55011428	30506	Temporarily Closed	33924	10000
70916	Thomas Nguyen	1422 W Tunnel Blvd	Houma	70363	55009505	25431	Temporarily Closed	37592	8000
70916	Thomas Nguyen	1422 W Tunnel Blvd	Houma	70363	55009505	25431	Temporarily Closed	37592	10000
70916	Thomas Nguyen	1422 W Tunnel Blvd	Houma	70363	55009505	25432	Temporarily Closed	37592	8000
70916	Thomas Nguyen	1422 W Tunnel Blvd	Houma	70363	55009505	25432	Temporarily Closed	37592	10000
70916	Thomas Nguyen	1422 W Tunnel Blvd	Houma	70363	55009505	25433	Temporarily Closed	37592	8000
70916	Thomas Nguyen	1422 W Tunnel Blvd	Houma	70363	55009505	25433	Temporarily Closed	37592	10000
70915	Super Serve	300 Monarch St	Houma	70360	55009503	25424	Temporarily Closed	37608	10000
70915	Super Serve	300 Monarch St	Houma	70360	55009503	25425	Temporarily Closed	37608	10000
70915	Super Serve	300 Monarch St	Houma	70360	55009503	25426	Temporarily Closed	37608	10000
10072	UPS	Hwy 90 E At Williams St Exit	Houma	70360	55010415	27831	Closed	29221	4000
79568	Bayou Express	2222 E Main St	Houma	70360	55009504	25427	Closed	33543	8000
79568	Bayou Express	2222 E Main St	Houma	70360	55009504	25427	Closed	33543	8000
79568	Bayou Express	2222 E Main St	Houma	70360	55009504	25428	Closed	33543	8000
79568	Bayou Express	2222 E Main St	Houma	70360	55009504	25428	Closed	33543	8000
79568	Bayou Express	2222 E Main St	Houma	70360	55009504	25429	Closed	33543	8000
79568	Bayou Express	2222 E Main St	Houma	70360	55009504	25429	Closed	33543	8000
79568	Bayou Express	2222 E Main St	Houma	70360	55009504	25430	Closed	33543	8000
79568	Bayou Express	2222 E Main St	Houma	70360	55009504	25430	Closed	33543	8000
68602	BJ's Quick Stop #3	5587 W Main St	Houma	70360	55013276	38235		32891	6000
68602	BJ's Quick Stop #3	5587 W Main St	Houma	70360	55013276	38236		32891	6000
68602	BJ's Quick Stop #3	5587 W Main St	Houma	70360	55013276	38237		32891	6000
71496	Shop Rite #29	6068 Park Ave	Houma	70360	55008471	22857		29221	8000
71496	Shop Rite #29	6068 Park Ave	Houma	70360	55008471	22858		29221	8000
71502	Shop Rite #46	1400 St Charles	Houma	70360	55008482	22888		29221	10000
71502	Shop Rite #46	1400 St Charles	Houma	70360	55008482	22889		29221	10000
75847	J&N Truck Stop	9706 E Main St	Houma	70363	55000968	3257		31539	8000
75847	J&N Truck Stop	9706 E Main St	Houma	70363	55000968	3257		31539	8000
75847	J&N Truck Stop	9706 E Main St	Houma	70363	55000968	3257		31539	8000
75847	J&N Truck Stop	9706 E Main St	Houma	70363	55000968	3258		31539	8000

I-H

Underground Storage Tank Information
70360 and 70363 Houma, Louisiana

Master Ai Id	Master Ai Name	Physical Address Line 1	Physical Address Municipality	Zip	Alternate Ai Id	Subject Item Designation	Status	Status Date	Total Capacity
75847	J&N Truck Stop	9706 E Main St	Houma	70363	55000968	3258		31539	8000
75847	J&N Truck Stop	9706 E Main St	Houma	70363	55000968	3258		31539	8000
75847	J&N Truck Stop	9706 E Main St	Houma	70363	55000968	3259		31539	8000
75847	J&N Truck Stop	9706 E Main St	Houma	70363	55000968	3259		31539	8000
75847	J&N Truck Stop	9706 E Main St	Houma	70363	55000968	3259		31539	8000
75847	J&N Truck Stop	9706 E Main St	Houma	70363	55000968	3260		31539	8000
75847	J&N Truck Stop	9706 E Main St	Houma	70363	55000968	3260		31539	8000
75847	J&N Truck Stop	9706 E Main St	Houma	70363	55000968	3260		31539	8000
76662	Hill City Oil Co - Jubilee #603	5912 W Main St	Houma	70360	55013641	39494		33680	10000
76662	Hill City Oil Co - Jubilee #603	5912 W Main St	Houma	70360	55013641	39495		33680	10000
76662	Hill City Oil Co - Jubilee #603	5912 W Main St	Houma	70360	55013641	39496		33680	10000
79991	Hill City Oil - Jubilee #622	1647 Martin Luther King Blvd	Houma	70360	55017504	53917	Active	36516	6000
79991	Hill City Oil - Jubilee #622	1647 Martin Luther King Blvd	Houma	70360	55017504	53917	Active	36516	10000
79991	Hill City Oil - Jubilee #622	1647 Martin Luther King Blvd	Houma	70360	55017504	53917	Active	36516	12000
79991	Hill City Oil - Jubilee #622	1647 Martin Luther King Blvd	Houma	70360	55017504	53918	Active	36516	6000
79991	Hill City Oil - Jubilee #622	1647 Martin Luther King Blvd	Houma	70360	55017504	53918	Active	36516	10000
79991	Hill City Oil - Jubilee #622	1647 Martin Luther King Blvd	Houma	70360	55017504	53918	Active	36516	12000
79991	Hill City Oil - Jubilee #622	1647 Martin Luther King Blvd	Houma	70360	55017504	53919	Active	36516	6000
79991	Hill City Oil - Jubilee #622	1647 Martin Luther King Blvd	Houma	70360	55017504	53919	Active	36516	10000
79991	Hill City Oil - Jubilee #622	1647 Martin Luther King Blvd	Houma	70360	55017504	53919	Active	36516	12000
84590	Plantation Truck Plaza	5418 Hwy 311	Houma	70360	55-017965	54240	Active	36647	14000
84590	Plantation Truck Plaza	5418 Hwy 311	Houma	70360	55017965	54240	Active	36647	14000
84590	Plantation Truck Plaza	5418 Hwy 311	Houma	70360	55-017965	54240	Active	36647	14000
84590	Plantation Truck Plaza	5418 Hwy 311	Houma	70360	55017965	54240	Active	36647	14000
84590	Plantation Truck Plaza	5418 Hwy 311	Houma	70360	55-017965	54241	Active	36647	14000
84590	Plantation Truck Plaza	5418 Hwy 311	Houma	70360	55017965	54241	Active	36647	14000
84590	Plantation Truck Plaza	5418 Hwy 311	Houma	70360	55-017965	54241	Active	36647	14000
84590	Plantation Truck Plaza	5418 Hwy 311	Houma	70360	55017965	54241	Active	36647	14000
84590	Plantation Truck Plaza	5418 Hwy 311	Houma	70360	55-017965	54242	Active	36647	14000
84590	Plantation Truck Plaza	5418 Hwy 311	Houma	70360	55017965	54242	Active	36647	14000
84590	Plantation Truck Plaza	5418 Hwy 311	Houma	70360	55-017965	54242	Active	36647	14000
84590	Plantation Truck Plaza	5418 Hwy 311	Houma	70360	55017965	54242	Active	36647	14000
90742	Cajun Magic Truck Stop	10618 E Main St	Houma	70363	55-018221	54915	Active	37753	4000
90742	Cajun Magic Truck Stop	10618 E Main St	Houma	70363	55018221	54915	Active	37753	4000
90742	Cajun Magic Truck Stop	10618 E Main St	Houma	70363	55-018221	54915	Active	37753	6000
90742	Cajun Magic Truck Stop	10618 E Main St	Houma	70363	55018221	54915	Active	37753	6000
90742	Cajun Magic Truck Stop	10618 E Main St	Houma	70363	55-018221	54915	Active	37753	10000

H-2

Underground Storage Tank Information
70360 and 70363 Houma, Louisiana

Master Ai Id	Master Ai Name	Physical Address Line 1	Physical Address Municipality	Zip	Alternate Ai Id	Subject Item Designation	Status	Status Date	Total Capacity
90742	Cajun Magic Truck Stop	10618 E Main St	Houma	70363	55018221	54915	Active	37753	10000
90742	Cajun Magic Truck Stop	10618 E Main St	Houma	70363	55-018221	54915	Active	37753	10000
90742	Cajun Magic Truck Stop	10618 E Main St	Houma	70363	55018221	54915	Active	37753	10000
90742	Cajun Magic Truck Stop	10618 E Main St	Houma	70363	55-018221	54915	Active	37753	14000
90742	Cajun Magic Truck Stop	10618 E Main St	Houma	70363	55018221	54915	Active	37753	14000
90742	Cajun Magic Truck Stop	10618 E Main St	Houma	70363	55-018221	54916	Active	37753	4000
90742	Cajun Magic Truck Stop	10618 E Main St	Houma	70363	55018221	54916	Active	37753	4000
90742	Cajun Magic Truck Stop	10618 E Main St	Houma	70363	55-018221	54916	Active	37753	6000
90742	Cajun Magic Truck Stop	10618 E Main St	Houma	70363	55018221	54916	Active	37753	6000
90742	Cajun Magic Truck Stop	10618 E Main St	Houma	70363	55-018221	54916	Active	37753	10000
90742	Cajun Magic Truck Stop	10618 E Main St	Houma	70363	55018221	54916	Active	37753	10000
90742	Cajun Magic Truck Stop	10618 E Main St	Houma	70363	55-018221	54916	Active	37753	10000
90742	Cajun Magic Truck Stop	10618 E Main St	Houma	70363	55018221	54916	Active	37753	10000
90742	Cajun Magic Truck Stop	10618 E Main St	Houma	70363	55-018221	54916	Active	37753	14000
90742	Cajun Magic Truck Stop	10618 E Main St	Houma	70363	55018221	54916	Active	37753	14000
90742	Cajun Magic Truck Stop	10618 E Main St	Houma	70363	55-018221	55741	Active	37753	4000
90742	Cajun Magic Truck Stop	10618 E Main St	Houma	70363	55018221	55741	Active	37753	4000
90742	Cajun Magic Truck Stop	10618 E Main St	Houma	70363	55-018221	55741	Active	37753	6000
90742	Cajun Magic Truck Stop	10618 E Main St	Houma	70363	55018221	55741	Active	37753	6000
90742	Cajun Magic Truck Stop	10618 E Main St	Houma	70363	55-018221	55741	Active	37753	10000
90742	Cajun Magic Truck Stop	10618 E Main St	Houma	70363	55018221	55741	Active	37753	10000
90742	Cajun Magic Truck Stop	10618 E Main St	Houma	70363	55-018221	55741	Active	37753	10000
90742	Cajun Magic Truck Stop	10618 E Main St	Houma	70363	55018221	55741	Active	37753	10000
90742	Cajun Magic Truck Stop	10618 E Main St	Houma	70363	55-018221	55741	Active	37753	10000
90742	Cajun Magic Truck Stop	10618 E Main St	Houma	70363	55018221	55741	Active	37753	10000
90742	Cajun Magic Truck Stop	10618 E Main St	Houma	70363	55-018221	55741	Active	37753	10000
90742	Cajun Magic Truck Stop	10618 E Main St	Houma	70363	55018221	55741	Active	37753	10000
90742	Cajun Magic Truck Stop	10618 E Main St	Houma	70363	55-018221	55741	Active	37753	14000
90742	Cajun Magic Truck Stop	10618 E Main St	Houma	70363	55018221	55741	Active	37753	14000
101747	Murphy Oil USA # 6832	953 Grand Caillou Rd	Houma	70363	55-018417	55488	Active	37481	20000
101747	Murphy Oil USA # 6832	953 Grand Caillou Rd	Houma	70363	55018417	55488	Active	37481	20000
101747	Murphy Oil USA # 6832	953 Grand Caillou Rd	Houma	70363	55-018417	55489	Active	37481	20000
101747	Murphy Oil USA # 6832	953 Grand Caillou Rd	Houma	70363	55018417	55489	Active	37481	20000
20886	Sterling's Exxon R/S 5-1734	1500 W Park	Houma	70360	55004135	11611	Removed	33270	1000
20886	Sterling's Exxon R/S 5-1734	1500 W Park	Houma	70360	55004135	11611	Removed	33270	6000
20886	Sterling's Exxon R/S 5-1734	1500 W Park	Houma	70360	55004135	11611	Removed	33270	8000
20886	Sterling's Exxon R/S 5-1734	1500 W Park	Houma	70360	55004135	11612	Removed	33270	1000
20886	Sterling's Exxon R/S 5-1734	1500 W Park	Houma	70360	55004135	11612	Removed	33270	6000
20886	Sterling's Exxon R/S 5-1734	1500 W Park	Houma	70360	55004135	11612	Removed	33270	8000
20886	Sterling's Exxon R/S 5-1734	1500 W Park	Houma	70360	55004135	11613	Removed	33270	1000
20886	Sterling's Exxon R/S 5-1734	1500 W Park	Houma	70360	55004135	11613	Removed	33270	6000

H-3

Underground Storage Tank Information
70360 and 70363 Houma, Louisiana

Master Ai Id	Master Ai Name	Physical Address Line 1	Physical Address Municipality	Zip	Alternate Ai Id	Subject Item Designation	Status	Status Date	Total Capacity
20886	Sterling's Exxon R/S 5-1734	1500 W Park	Houma	70360	55004135	11613	Removed	33270	8000
20886	Sterling's Exxon R/S 5-1734	1500 W Park	Houma	70360	55004135	11614	Removed	33270	1000
20886	Sterling's Exxon R/S 5-1734	1500 W Park	Houma	70360	55004135	11614	Removed	33270	6000
20886	Sterling's Exxon R/S 5-1734	1500 W Park	Houma	70360	55004135	11614	Removed	33270	8000
10051	South Central Bell Houmlabr	1300 Barataria Blvd	Houma	70360	55000588	1464	Removed	33512	2000
10051	South Central Bell Houmlabr	1300 Barataria Blvd	Houma	70360	55000588	1465	Removed	33512	2000
17736	Terrebonne Lumber/Concrete	1533 Manville St	Houma	70360	55013796	39993	Removed	33848	1000
40759	BellSouth Telecommunications Inc J3307	5565 Hwy 311	Houma	70360	55000525	1374	Removed	34366	2000
40759	BellSouth Telecommunications Inc J3307	5565 Hwy 311	Houma	70360	55000525	1374	Removed	34366	12000
40759	BellSouth Telecommunications Inc J3307	5565 Hwy 311	Houma	70360	55000525	1375	Removed	34366	2000
40759	BellSouth Telecommunications Inc J3307	5565 Hwy 311	Houma	70360	55000525	1375	Removed	34366	12000
40759	BellSouth Telecommunications Inc J3307	5565 Hwy 311	Houma	70360	55000525	39455	Removed	34366	2000
40759	BellSouth Telecommunications Inc J3307	5565 Hwy 311	Houma	70360	55000525	39455	Removed	34366	12000
68651	Hill City Oil Co Inc	1424 Lafayette St	Houma	70360	55013249	38135	Removed	34425	1000
68651	Hill City Oil Co Inc	1424 Lafayette St	Houma	70360	55013249	38135	Removed	34425	2000
68651	Hill City Oil Co Inc	1424 Lafayette St	Houma	70360	55013249	38135	Removed	34425	5000
68651	Hill City Oil Co Inc	1424 Lafayette St	Houma	70360	55013249	38135	Removed	34425	10000
68651	Hill City Oil Co Inc	1424 Lafayette St	Houma	70360	55013249	38135	Removed	34425	10000
68651	Hill City Oil Co Inc	1424 Lafayette St	Houma	70360	55013249	38135	Removed	34425	12000
68651	Hill City Oil Co Inc	1424 Lafayette St	Houma	70360	55013249	38136	Removed	34425	1000
68651	Hill City Oil Co Inc	1424 Lafayette St	Houma	70360	55013249	38136	Removed	34425	2000
68651	Hill City Oil Co Inc	1424 Lafayette St	Houma	70360	55013249	38136	Removed	34425	5000
68651	Hill City Oil Co Inc	1424 Lafayette St	Houma	70360	55013249	38136	Removed	34425	10000
68651	Hill City Oil Co Inc	1424 Lafayette St	Houma	70360	55013249	38136	Removed	34425	10000
68651	Hill City Oil Co Inc	1424 Lafayette St	Houma	70360	55013249	38136	Removed	34425	12000
68651	Hill City Oil Co Inc	1424 Lafayette St	Houma	70360	55013249	38137	Removed	34425	1000
68651	Hill City Oil Co Inc	1424 Lafayette St	Houma	70360	55013249	38137	Removed	34425	2000
68651	Hill City Oil Co Inc	1424 Lafayette St	Houma	70360	55013249	38137	Removed	34425	5000
68651	Hill City Oil Co Inc	1424 Lafayette St	Houma	70360	55013249	38137	Removed	34425	10000
68651	Hill City Oil Co Inc	1424 Lafayette St	Houma	70360	55013249	38137	Removed	34425	10000
68651	Hill City Oil Co Inc	1424 Lafayette St	Houma	70360	55013249	38137	Removed	34425	12000

H-4

Underground Storage Tank Information
70360 and 70363 Houma, Louisiana

H-5

Master Ai Id	Master Ai Name	Physical Address Line 1	Physical Address Municipality	Zip	Alternate Ai Id	Subject Item Designation	Status	Status Date	Total Capacity
68651	Hill City Oil Co Inc	1424 Lafayette St	Houma	70360	55013249	38138	Removed	34425	1000
68651	Hill City Oil Co Inc	1424 Lafayette St	Houma	70360	55013249	38138	Removed	34425	2000
68651	Hill City Oil Co Inc	1424 Lafayette St	Houma	70360	55013249	38138	Removed	34425	5000
68651	Hill City Oil Co Inc	1424 Lafayette St	Houma	70360	55013249	38138	Removed	34425	10000
68651	Hill City Oil Co Inc	1424 Lafayette St	Houma	70360	55013249	38138	Removed	34425	10000
68651	Hill City Oil Co Inc	1424 Lafayette St	Houma	70360	55013249	38138	Removed	34425	12000
68651	Hill City Oil Co Inc	1424 Lafayette St	Houma	70360	55013249	38139	Removed	34425	1000
68651	Hill City Oil Co Inc	1424 Lafayette St	Houma	70360	55013249	38139	Removed	34425	2000
68651	Hill City Oil Co Inc	1424 Lafayette St	Houma	70360	55013249	38139	Removed	34425	5000
68651	Hill City Oil Co Inc	1424 Lafayette St	Houma	70360	55013249	38139	Removed	34425	10000
68651	Hill City Oil Co Inc	1424 Lafayette St	Houma	70360	55013249	38139	Removed	34425	10000
68651	Hill City Oil Co Inc	1424 Lafayette St	Houma	70360	55013249	38139	Removed	34425	12000
68651	Hill City Oil Co Inc	1424 Lafayette St	Houma	70360	55013249	38140	Removed	34425	1000
68651	Hill City Oil Co Inc	1424 Lafayette St	Houma	70360	55013249	38140	Removed	34425	2000
68651	Hill City Oil Co Inc	1424 Lafayette St	Houma	70360	55013249	38140	Removed	34425	5000
68651	Hill City Oil Co Inc	1424 Lafayette St	Houma	70360	55013249	38140	Removed	34425	10000
68651	Hill City Oil Co Inc	1424 Lafayette St	Houma	70360	55013249	38140	Removed	34425	10000
68651	Hill City Oil Co Inc	1424 Lafayette St	Houma	70360	55013249	38140	Removed	34425	12000
68651	Hill City Oil Co Inc	1424 Lafayette St	Houma	70360	55013249	38141	Removed	34425	1000
68651	Hill City Oil Co Inc	1424 Lafayette St	Houma	70360	55013249	38141	Removed	34425	2000
68651	Hill City Oil Co Inc	1424 Lafayette St	Houma	70360	55013249	38141	Removed	34425	5000
68651	Hill City Oil Co Inc	1424 Lafayette St	Houma	70360	55013249	38141	Removed	34425	10000
68651	Hill City Oil Co Inc	1424 Lafayette St	Houma	70360	55013249	38141	Removed	34425	10000
68651	Hill City Oil Co Inc	1424 Lafayette St	Houma	70360	55013249	38141	Removed	34425	12000
68651	Hill City Oil Co Inc	1424 Lafayette St	Houma	70360	55013249	38142	Removed	34425	1000
68651	Hill City Oil Co Inc	1424 Lafayette St	Houma	70360	55013249	38142	Removed	34425	2000
68651	Hill City Oil Co Inc	1424 Lafayette St	Houma	70360	55013249	38142	Removed	34425	5000
68651	Hill City Oil Co Inc	1424 Lafayette St	Houma	70360	55013249	38142	Removed	34425	10000
68651	Hill City Oil Co Inc	1424 Lafayette St	Houma	70360	55013249	38142	Removed	34425	10000
68651	Hill City Oil Co Inc	1424 Lafayette St	Houma	70360	55013249	38142	Removed	34425	12000
68651	Hill City Oil Co Inc	1424 Lafayette St	Houma	70360	55013249	38143	Removed	34425	1000
68651	Hill City Oil Co Inc	1424 Lafayette St	Houma	70360	55013249	38143	Removed	34425	2000
68651	Hill City Oil Co Inc	1424 Lafayette St	Houma	70360	55013249	38143	Removed	34425	5000
68651	Hill City Oil Co Inc	1424 Lafayette St	Houma	70360	55013249	38143	Removed	34425	10000
68651	Hill City Oil Co Inc	1424 Lafayette St	Houma	70360	55013249	38143	Removed	34425	10000
68651	Hill City Oil Co Inc	1424 Lafayette St	Houma	70360	55013249	38143	Removed	34425	12000
68539	Parcel #9-11	850 Park Ave	Houma	70363	55014279	41129	Removed	35217	500

Underground Storage Tank Information
70360 and 70363 Houma, Louisiana

H-6

Master Ai Id	Master Ai Name	Physical Address Line 1	Physical Address Municipality	Zip	Alternate Ai Id	Subject Item Designation	Status	Status Date	Total Capacity
68539	Parcel #9-11	850 Park Ave	Houma	70363	55016044	41129	Removed	35217	500
68539	Parcel #9-11	850 Park Ave	Houma	70363	55014279	41129	Removed	35217	1000
68539	Parcel #9-11	850 Park Ave	Houma	70363	55016044	41129	Removed	35217	1000
68539	Parcel #9-11	850 Park Ave	Houma	70363	55014279	41129	Removed	35217	2000
68539	Parcel #9-11	850 Park Ave	Houma	70363	55016044	41129	Removed	35217	2000
68539	Parcel #9-11	850 Park Ave	Houma	70363	55014279	41130	Removed	35217	500
68539	Parcel #9-11	850 Park Ave	Houma	70363	55016044	41130	Removed	35217	500
68539	Parcel #9-11	850 Park Ave	Houma	70363	55014279	41130	Removed	35217	1000
68539	Parcel #9-11	850 Park Ave	Houma	70363	55016044	41130	Removed	35217	1000
68539	Parcel #9-11	850 Park Ave	Houma	70363	55014279	41130	Removed	35217	2000
68539	Parcel #9-11	850 Park Ave	Houma	70363	55016044	41130	Removed	35217	2000
68539	Parcel #9-11	850 Park Ave	Houma	70363	55014279	41131	Removed	35217	500
68539	Parcel #9-11	850 Park Ave	Houma	70363	55016044	41131	Removed	35217	500
68539	Parcel #9-11	850 Park Ave	Houma	70363	55014279	41131	Removed	35217	1000
68539	Parcel #9-11	850 Park Ave	Houma	70363	55016044	41131	Removed	35217	1000
68539	Parcel #9-11	850 Park Ave	Houma	70363	55014279	41131	Removed	35217	2000
68539	Parcel #9-11	850 Park Ave	Houma	70363	55016044	41131	Removed	35217	2000
68539	Parcel #9-11	850 Park Ave	Houma	70363	55014279	41132	Removed	35217	500
68539	Parcel #9-11	850 Park Ave	Houma	70363	55016044	41132	Removed	35217	500
68539	Parcel #9-11	850 Park Ave	Houma	70363	55014279	41132	Removed	35217	1000
68539	Parcel #9-11	850 Park Ave	Houma	70363	55016044	41132	Removed	35217	1000
68539	Parcel #9-11	850 Park Ave	Houma	70363	55014279	41132	Removed	35217	2000
68539	Parcel #9-11	850 Park Ave	Houma	70363	55016044	41132	Removed	35217	2000
68539	Parcel #9-11	850 Park Ave	Houma	70363	55014279	46720	Removed	35217	500
68539	Parcel #9-11	850 Park Ave	Houma	70363	55016044	46720	Removed	35217	500
68539	Parcel #9-11	850 Park Ave	Houma	70363	55014279	46720	Removed	35217	1000
68539	Parcel #9-11	850 Park Ave	Houma	70363	55016044	46720	Removed	35217	1000
68539	Parcel #9-11	850 Park Ave	Houma	70363	55014279	46720	Removed	35217	2000
68539	Parcel #9-11	850 Park Ave	Houma	70363	55016044	46720	Removed	35217	2000
24486	BellSouth Telecommunications Inc J3301	425 Roussell St	Houma	70360	55000526	1376	Removed	35551	2500
24486	BellSouth Telecommunications Inc J3301	425 Roussell St	Houma	70360	55000526	1376	Removed	35551	4000
24486	BellSouth Telecommunications Inc J3301	425 Roussell St	Houma	70360	55000526	1376	Removed	35551	4000
24486	BellSouth Telecommunications Inc J3301	425 Roussell St	Houma	70360	55000526	1377	Removed	35551	2500

Underground Storage Tank Information
70360 and 70363 Houma, Louisiana

Master Ai Id	Master Ai Name	Physical Address Line 1	Physical Address Municipality	Zip	Alternate Ai Id	Subject Item Designation	Status	Status Date	Total Capacity
24486	BellSouth Telecommunications Inc J3301	425 Roussell St	Houma	70360	55000526	1377	Removed	35551	4000
24486	BellSouth Telecommunications Inc J3301	425 Roussell St	Houma	70360	55000526	1377	Removed	35551	4000
24486	BellSouth Telecommunications Inc J3301	425 Roussell St	Houma	70360	55000526	51216	Removed	35551	2500
24486	BellSouth Telecommunications Inc J3301	425 Roussell St	Houma	70360	55000526	51216	Removed	35551	4000
24486	BellSouth Telecommunications Inc J3301	425 Roussell St	Houma	70360	55000526	51216	Removed	35551	4000
15192	Nam's Car Service	9005 E Main St	Houma	70363	55005226	14520	Removed	35796	2000
15192	Nam's Car Service	9005 E Main St	Houma	70363	55005226	14521	Removed	35796	2000
71494	Shop Rite # 12	205 S Van Ave	Houma	70363	55004922	13684	Removed	36161	6000
71494	Shop Rite # 12	205 S Van Ave	Houma	70363	55004922	13684	Removed	36161	10000
71494	Shop Rite # 12	205 S Van Ave	Houma	70363	55004922	13684	Removed	36161	12000
71494	Shop Rite # 12	205 S Van Ave	Houma	70363	55004922	13685	Removed	36161	6000
71494	Shop Rite # 12	205 S Van Ave	Houma	70363	55004922	13685	Removed	36161	10000
71494	Shop Rite # 12	205 S Van Ave	Houma	70363	55004922	13685	Removed	36161	12000
71494	Shop Rite # 12	205 S Van Ave	Houma	70363	55004922	52956	Removed	36161	6000
71494	Shop Rite # 12	205 S Van Ave	Houma	70363	55004922	52956	Removed	36161	10000
71494	Shop Rite # 12	205 S Van Ave	Houma	70363	55004922	52956	Removed	36161	12000
71494	Shop Rite # 12	205 S Van Ave	Houma	70363	55004922	52957	Removed	36161	6000
71494	Shop Rite # 12	205 S Van Ave	Houma	70363	55004922	52957	Removed	36161	10000
71494	Shop Rite # 12	205 S Van Ave	Houma	70363	55004922	52957	Removed	36161	12000
66244	BJ Services Co USA	2523 Cummins Rd	Houma	70363	55000362	50319	Removed	36220	2000
66244	BJ Services Co USA	2523 Cummins Rd	Houma	70363	55000362	50319	Removed	36220	2000
66244	BJ Services Co USA	2523 Cummins Rd	Houma	70363	55000362	50319	Removed	36220	6000
66244	BJ Services Co USA	2523 Cummins Rd	Houma	70363	55000362	50319	Removed	36220	6000
66244	BJ Services Co USA	2523 Cummins Rd	Houma	70363	55000362	898	Removed	36220	2000
66244	BJ Services Co USA	2523 Cummins Rd	Houma	70363	55000362	898	Removed	36220	2000
66244	BJ Services Co USA	2523 Cummins Rd	Houma	70363	55000362	898	Removed	36220	6000
66244	BJ Services Co USA	2523 Cummins Rd	Houma	70363	55000362	898	Removed	36220	6000
66244	BJ Services Co USA	2523 Cummins Rd	Houma	70363	55000362	899	Removed	36220	2000
66244	BJ Services Co USA	2523 Cummins Rd	Houma	70363	55000362	899	Removed	36220	2000
66244	BJ Services Co USA	2523 Cummins Rd	Houma	70363	55000362	899	Removed	36220	6000
66244	BJ Services Co USA	2523 Cummins Rd	Houma	70363	55000362	899	Removed	36220	6000
66244	BJ Services Co USA	2523 Cummins Rd	Houma	70363	55000362	900	Removed	36220	2000

H-7

Underground Storage Tank Information
70360 and 70363 Houma, Louisiana

Master Ai Id	Master Ai Name	Physical Address Line 1	Physical Address Municipality	Zip	Alternate Ai Id	Subject Item Designation	Status	Status Date	Total Capacity
66244	BJ Services Co USA	2523 Cummins Rd	Houma	70363	55000362	900	Removed	36220	2000
66244	BJ Services Co USA	2523 Cummins Rd	Houma	70363	55000362	900	Removed	36220	6000
66244	BJ Services Co USA	2523 Cummins Rd	Houma	70363	55000362	900	Removed	36220	6000
66244	BJ Services Co USA	2523 Cummins Rd	Houma	70363	55000362	901	Removed	36220	2000
66244	BJ Services Co USA	2523 Cummins Rd	Houma	70363	55000362	901	Removed	36220	2000
66244	BJ Services Co USA	2523 Cummins Rd	Houma	70363	55000362	901	Removed	36220	6000
66244	BJ Services Co USA	2523 Cummins Rd	Houma	70363	55000362	901	Removed	36220	6000
6348	Walker Watts Aviation	51 Taxi Rd.	Houma	70363	55013708	39694	Removed	36312	4000
6348	Walker Watts Aviation	51 Taxi Rd.	Houma	70363	55013708	39694	Removed	36312	10000
6348	Walker Watts Aviation	51 Taxi Rd.	Houma	70363	55013708	39695	Removed	36312	4000
6348	Walker Watts Aviation	51 Taxi Rd.	Houma	70363	55013708	39695	Removed	36312	10000
7479	Leonard J Chabert Medical Center	1978 Industrial Blvd	Houma	70363	55015656	45850	Removed	36312	2000
7479	Leonard J Chabert Medical Center	1978 Industrial Blvd	Houma	70363	55015656	45850	Removed	36312	4000
7479	Leonard J Chabert Medical Center	1978 Industrial Blvd	Houma	70363	55015656	45851	Removed	36312	2000
7479	Leonard J Chabert Medical Center	1978 Industrial Blvd	Houma	70363	55015656	45851	Removed	36312	4000
74578	LADOTD - Houma Maintenance Unit	320 S Van Ave	Houma	70363	55002771	7951	Removed	36312	1977
74578	LADOTD - Houma Maintenance Unit	320 S Van Ave	Houma	70363	55002771	7951	Removed	36312	1983
74578	LADOTD - Houma Maintenance Unit	320 S Van Ave	Houma	70363	55002771	7951	Removed	36312	9827
74578	LADOTD - Houma Maintenance Unit	320 S Van Ave	Houma	70363	55002771	7952	Removed	36312	1977
74578	LADOTD - Houma Maintenance Unit	320 S Van Ave	Houma	70363	55002771	7952	Removed	36312	1983
74578	LADOTD - Houma Maintenance Unit	320 S Van Ave	Houma	70363	55002771	7952	Removed	36312	9827
74578	LADOTD - Houma Maintenance Unit	320 S Van Ave	Houma	70363	55002771	7953	Removed	36312	1977
74578	LADOTD - Houma Maintenance Unit	320 S Van Ave	Houma	70363	55002771	7953	Removed	36312	1983
74578	LADOTD - Houma Maintenance Unit	320 S Van Ave	Houma	70363	55002771	7953	Removed	36312	9827

8-H

Underground Storage Tank Information
70360 and 70363 Houma, Louisiana

Master Ai Id	Master Ai Name	Physical Address Line 1	Physical Address Municipality	Zip	Alternate Ai Id	Subject Item Designation	Status	Status Date	Total Capacity
13202	Naquins Super Conoco	1320 E Main St	Houma	70363	55005228	14527	Removed	36373	2000
13202	Naquins Super Conoco	1320 E Main St	Houma	70363	55005228	14527	Removed	36373	2000
13202	Naquins Super Conoco	1320 E Main St	Houma	70363	55005228	14527	Removed	36373	2000
13202	Naquins Super Conoco	1320 E Main St	Houma	70363	55005228	14528	Removed	36373	2000
13202	Naquins Super Conoco	1320 E Main St	Houma	70363	55005228	14528	Removed	36373	2000
13202	Naquins Super Conoco	1320 E Main St	Houma	70363	55005228	14529	Removed	36373	2000
13202	Naquins Super Conoco	1320 E Main St	Houma	70363	55005228	14529	Removed	36373	2000
13202	Naquins Super Conoco	1320 E Main St	Houma	70363	55005228	14529	Removed	36373	2000
20892	Sunset Conoco	1305 Lafayette St	Houma	70360	55004140	11635	Removed	37165	500
20892	Sunset Conoco	1305 Lafayette St	Houma	70360	55012902	11635	Removed	37165	500
20892	Sunset Conoco	1305 Lafayette St	Houma	70360	55004140	11635	Removed	37165	1000
20892	Sunset Conoco	1305 Lafayette St	Houma	70360	55012902	11635	Removed	37165	1000
20892	Sunset Conoco	1305 Lafayette St	Houma	70360	55004140	11635	Removed	37165	1000
20892	Sunset Conoco	1305 Lafayette St	Houma	70360	55012902	11635	Removed	37165	1000
20892	Sunset Conoco	1305 Lafayette St	Houma	70360	55004140	11635	Removed	37165	6000
20892	Sunset Conoco	1305 Lafayette St	Houma	70360	55012902	11635	Removed	37165	6000
20892	Sunset Conoco	1305 Lafayette St	Houma	70360	55004140	11635	Removed	37165	6000
20892	Sunset Conoco	1305 Lafayette St	Houma	70360	55012902	11635	Removed	37165	6000
20892	Sunset Conoco	1305 Lafayette St	Houma	70360	55004140	11635	Removed	37165	6000
20892	Sunset Conoco	1305 Lafayette St	Houma	70360	55012902	11635	Removed	37165	6000
20892	Sunset Conoco	1305 Lafayette St	Houma	70360	55004140	11636	Removed	37165	500
20892	Sunset Conoco	1305 Lafayette St	Houma	70360	55012902	11636	Removed	37165	500
20892	Sunset Conoco	1305 Lafayette St	Houma	70360	55004140	11636	Removed	37165	1000
20892	Sunset Conoco	1305 Lafayette St	Houma	70360	55012902	11636	Removed	37165	1000
20892	Sunset Conoco	1305 Lafayette St	Houma	70360	55004140	11636	Removed	37165	1000
20892	Sunset Conoco	1305 Lafayette St	Houma	70360	55012902	11636	Removed	37165	6000
20892	Sunset Conoco	1305 Lafayette St	Houma	70360	55012902	11636	Removed	37165	6000
20892	Sunset Conoco	1305 Lafayette St	Houma	70360	55004140	11636	Removed	37165	6000
20892	Sunset Conoco	1305 Lafayette St	Houma	70360	55012902	11636	Removed	37165	6000
20892	Sunset Conoco	1305 Lafayette St	Houma	70360	55004140	11636	Removed	37165	6000
20892	Sunset Conoco	1305 Lafayette St	Houma	70360	55012902	11636	Removed	37165	6000
20892	Sunset Conoco	1305 Lafayette St	Houma	70360	55004140	11637	Removed	37165	500
20892	Sunset Conoco	1305 Lafayette St	Houma	70360	55012902	11637	Removed	37165	500
20892	Sunset Conoco	1305 Lafayette St	Houma	70360	55004140	11637	Removed	37165	1000
20892	Sunset Conoco	1305 Lafayette St	Houma	70360	55012902	11637	Removed	37165	1000

H-9

Underground Storage Tank Information
70360 and 70363 Houma, Louisiana

H-10

Master Ai Id	Master Ai Name	Physical Address Line 1	Physical Address Municipality	Zip	Alternate Ai Id	Subject Item Designation	Status	Status Date	Total Capacity
20892	Sunset Conoco	1305 Lafayette St	Houma	70360	55004140	11637	Removed	37165	1000
20892	Sunset Conoco	1305 Lafayette St	Houma	70360	55012902	11637	Removed	37165	1000
20892	Sunset Conoco	1305 Lafayette St	Houma	70360	55004140	11637	Removed	37165	6000
20892	Sunset Conoco	1305 Lafayette St	Houma	70360	55012902	11637	Removed	37165	6000
20892	Sunset Conoco	1305 Lafayette St	Houma	70360	55004140	11637	Removed	37165	6000
20892	Sunset Conoco	1305 Lafayette St	Houma	70360	55012902	11637	Removed	37165	6000
20892	Sunset Conoco	1305 Lafayette St	Houma	70360	55004140	11637	Removed	37165	6000
20892	Sunset Conoco	1305 Lafayette St	Houma	70360	55012902	11637	Removed	37165	6000
20892	Sunset Conoco	1305 Lafayette St	Houma	70360	55004140	11638	Removed	37165	500
20892	Sunset Conoco	1305 Lafayette St	Houma	70360	55012902	11638	Removed	37165	500
20892	Sunset Conoco	1305 Lafayette St	Houma	70360	55004140	11638	Removed	37165	1000
20892	Sunset Conoco	1305 Lafayette St	Houma	70360	55012902	11638	Removed	37165	1000
20892	Sunset Conoco	1305 Lafayette St	Houma	70360	55004140	11638	Removed	37165	1000
20892	Sunset Conoco	1305 Lafayette St	Houma	70360	55012902	11638	Removed	37165	1000
20892	Sunset Conoco	1305 Lafayette St	Houma	70360	55004140	11638	Removed	37165	6000
20892	Sunset Conoco	1305 Lafayette St	Houma	70360	55012902	11638	Removed	37165	6000
20892	Sunset Conoco	1305 Lafayette St	Houma	70360	55004140	11638	Removed	37165	6000
20892	Sunset Conoco	1305 Lafayette St	Houma	70360	55012902	11638	Removed	37165	6000
20892	Sunset Conoco	1305 Lafayette St	Houma	70360	55004140	36808	Removed	37165	500
20892	Sunset Conoco	1305 Lafayette St	Houma	70360	55012902	36808	Removed	37165	500
20892	Sunset Conoco	1305 Lafayette St	Houma	70360	55004140	36808	Removed	37165	1000
20892	Sunset Conoco	1305 Lafayette St	Houma	70360	55012902	36808	Removed	37165	1000
20892	Sunset Conoco	1305 Lafayette St	Houma	70360	55004140	36808	Removed	37165	1000
20892	Sunset Conoco	1305 Lafayette St	Houma	70360	55012902	36808	Removed	37165	1000
20892	Sunset Conoco	1305 Lafayette St	Houma	70360	55004140	36808	Removed	37165	6000
20892	Sunset Conoco	1305 Lafayette St	Houma	70360	55012902	36808	Removed	37165	6000
20892	Sunset Conoco	1305 Lafayette St	Houma	70360	55004140	36808	Removed	37165	6000
20892	Sunset Conoco	1305 Lafayette St	Houma	70360	55012902	36808	Removed	37165	6000
20892	Sunset Conoco	1305 Lafayette St	Houma	70360	55004140	36808	Removed	37165	6000
20892	Sunset Conoco	1305 Lafayette St	Houma	70360	55012902	36808	Removed	37165	6000
20892	Sunset Conoco	1305 Lafayette St	Houma	70360	55004140	36809	Removed	37165	500
20892	Sunset Conoco	1305 Lafayette St	Houma	70360	55012902	36809	Removed	37165	500
20892	Sunset Conoco	1305 Lafayette St	Houma	70360	55004140	36809	Removed	37165	1000
20892	Sunset Conoco	1305 Lafayette St	Houma	70360	55012902	36809	Removed	37165	1000
20892	Sunset Conoco	1305 Lafayette St	Houma	70360	55004140	36809	Removed	37165	1000

**Underground Storage Tank Information
70360 and 70363 Houma, Louisiana**

Master Ai Id	Master Ai Name	Physical Address Line 1	Physical Address Municipality	Zip	Alternate Ai Id	Subject Item Designation	Status	Status Date	Total Capacity
20892	Sunset Conoco	1305 Lafayette St	Houma	70360	55012902	36809	Removed	37165	1000
20892	Sunset Conoco	1305 Lafayette St	Houma	70360	55004140	36809	Removed	37165	6000
20892	Sunset Conoco	1305 Lafayette St	Houma	70360	55012902	36809	Removed	37165	6000
20892	Sunset Conoco	1305 Lafayette St	Houma	70360	55004140	36809	Removed	37165	6000
20892	Sunset Conoco	1305 Lafayette St	Houma	70360	55012902	36809	Removed	37165	6000
20892	Sunset Conoco	1305 Lafayette St	Houma	70360	55004140	36809	Removed	37165	6000
20892	Sunset Conoco	1305 Lafayette St	Houma	70360	55012902	36809	Removed	37165	6000
20892	Sunset Conoco	1305 Lafayette St	Houma	70360	55004140	36810	Removed	37165	500
20892	Sunset Conoco	1305 Lafayette St	Houma	70360	55012902	36810	Removed	37165	500
20892	Sunset Conoco	1305 Lafayette St	Houma	70360	55004140	36810	Removed	37165	1000
20892	Sunset Conoco	1305 Lafayette St	Houma	70360	55012902	36810	Removed	37165	1000
20892	Sunset Conoco	1305 Lafayette St	Houma	70360	55004140	36810	Removed	37165	1000
20892	Sunset Conoco	1305 Lafayette St	Houma	70360	55012902	36810	Removed	37165	1000
20892	Sunset Conoco	1305 Lafayette St	Houma	70360	55004140	36810	Removed	37165	6000
20892	Sunset Conoco	1305 Lafayette St	Houma	70360	55012902	36810	Removed	37165	6000
20892	Sunset Conoco	1305 Lafayette St	Houma	70360	55004140	36810	Removed	37165	6000
20892	Sunset Conoco	1305 Lafayette St	Houma	70360	55012902	36810	Removed	37165	6000
20892	Sunset Conoco	1305 Lafayette St	Houma	70360	55004140	36810	Removed	37165	6000
20892	Sunset Conoco	1305 Lafayette St	Houma	70360	55012902	36810	Removed	37165	6000
20892	Sunset Conoco	1305 Lafayette St	Houma	70360	55004140	36811	Removed	37165	500
20892	Sunset Conoco	1305 Lafayette St	Houma	70360	55012902	36811	Removed	37165	500
20892	Sunset Conoco	1305 Lafayette St	Houma	70360	55004140	36811	Removed	37165	1000
20892	Sunset Conoco	1305 Lafayette St	Houma	70360	55012902	36811	Removed	37165	1000
20892	Sunset Conoco	1305 Lafayette St	Houma	70360	55004140	36811	Removed	37165	1000
20892	Sunset Conoco	1305 Lafayette St	Houma	70360	55012902	36811	Removed	37165	1000
20892	Sunset Conoco	1305 Lafayette St	Houma	70360	55004140	36811	Removed	37165	6000
20892	Sunset Conoco	1305 Lafayette St	Houma	70360	55012902	36811	Removed	37165	6000
20892	Sunset Conoco	1305 Lafayette St	Houma	70360	55004140	36811	Removed	37165	6000
20892	Sunset Conoco	1305 Lafayette St	Houma	70360	55012902	36811	Removed	37165	6000
20892	Sunset Conoco	1305 Lafayette St	Houma	70360	55004140	36811	Removed	37165	6000
20892	Sunset Conoco	1305 Lafayette St	Houma	70360	55012902	36811	Removed	37165	6000
20892	Sunset Conoco	1305 Lafayette St	Houma	70360	55004140	36811	Removed	37165	6000
20892	Sunset Conoco	1305 Lafayette St	Houma	70360	55012902	36811	Removed	37165	6000
20892	Sunset Conoco	1305 Lafayette St	Houma	70360	55004140	36812	Removed	37165	500
20892	Sunset Conoco	1305 Lafayette St	Houma	70360	55012902	36812	Removed	37165	500
20892	Sunset Conoco	1305 Lafayette St	Houma	70360	55004140	36812	Removed	37165	1000
20892	Sunset Conoco	1305 Lafayette St	Houma	70360	55012902	36812	Removed	37165	1000
20892	Sunset Conoco	1305 Lafayette St	Houma	70360	55004140	36812	Removed	37165	1000
20892	Sunset Conoco	1305 Lafayette St	Houma	70360	55012902	36812	Removed	37165	1000

H-11

**Underground Storage Tank Information
70360 and 70363 Houma, Louisiana**

Master Ai Id	Master Ai Name	Physical Address Line 1	Physical Address Municipality	Zip	Alternate Ai Id	Subject Item Designation	Status	Status Date	Total Capacity
74495	Diamond Shamrock #608	3007 W. Main St.	Houma	70360	55002903	8315	Removed	37575	12000
74495	Diamond Shamrock #608	3007 W. Main St.	Houma	70360	55002903	8315	Removed	37575	12000
74495	Diamond Shamrock #608	3007 W. Main St.	Houma	70360	55002903	8316	Removed	37575	8000
74495	Diamond Shamrock #608	3007 W. Main St.	Houma	70360	55002903	8316	Removed	37575	8000
74495	Diamond Shamrock #608	3007 W. Main St.	Houma	70360	55002903	8316	Removed	37575	12000
74495	Diamond Shamrock #608	3007 W. Main St.	Houma	70360	55002903	8316	Removed	37575	12000
74495	Diamond Shamrock #608	3007 W. Main St.	Houma	70360	55002903	8317	Removed	37575	8000
74495	Diamond Shamrock #608	3007 W. Main St.	Houma	70360	55002903	8317	Removed	37575	8000
74495	Diamond Shamrock #608	3007 W. Main St.	Houma	70360	55002903	8317	Removed	37575	12000
74495	Diamond Shamrock #608	3007 W. Main St.	Houma	70360	55002903	8317	Removed	37575	12000

APPENDIX I
Oil and Gas Wells

Table 3: Oil and Gas Wells Within the Houma Navigation Canal Deepening Project boundaries

Index	Identification				Well Location			Production				
	Well API Number	Well Serial #	Owner Name	Well Name	Well Number	Section	Township	Range	Date Permitted	Well Status	Status Effective Date	Product Type
1	17109010340000	32611	Unknown	Claude P Boudreaux	001	002	19S	17E	11/8/1946	P&A	12/1/1976	No product specified
2	17109001520000	57623	John W Mecom	South Coast Corporation	002	017	18S	17E	7/26/1955	P&A	12/1/1976	No product specified
3	17109022050000	61113	Aminoil USA, Inc.	Vub; SI 2517 LI&E	001	000	21S	18E	4/18/1956	P&A	3/1/1982	Gas
4	17109021930000	65307	Castlerock Oil Co.	Vuc;SI 2995 LI&E	001	000	21S	18E	3/13/1957	Shut in future utility	10/1/1999	Oil
5	17109021940000	68181	Castlerock Oil Co.	SI 2995 LI&E Swd	001	054	21S	18E	10/14/1957	Active injection well	10/1/1999	No product specified
6	0000000000X00	71155	Unknown	Boudreaux	001	002	19S	17E	7/10/1958	Permit Expired	12/1/1976	No product specified
7	17109001280000	71632	John W Mecom	Judu Unit	001	104	17S	17E	8/14/1958	P&A	12/1/1976	No product specified
8	17109021980000	73576	John W Mecom	St Lse 3326	001	000	21S	18E	1/14/1959	P&A	12/1/1976	No product specified
9	17109022030000	76448	Castlerock Oil Co.	SI 2995 LI&E U3	005	055	21S	18E	8/27/1959	Wells Reverted To Single Completion	10/1/1999	No product specified
10	17109022030000	77141	Castlerock Oil Co.	Vuc;SI 2995 LI&E	005-D	055	21S	18E	10/22/1959	Producing Well	10/1/1999	Oil
11	17109022110000	77630	Texaco, Inc.	32-2 Vua; Unit 32	002	000	21S	18E	12/1/1959	P&A	8/1/1988	Oil
12	17109022110000	79404	Texaco, Inc.	13600 Rb Vua; Bse U32	002-D	000	21S	18E	5/2/1960	P&A	1/1/1991	Oil
13	17109022120000	80606	Texaco, Inc.	Bay St Elaine Unit 31	001	000	21S	18E	7/26/1960	P&A	11/1/1984	Oil
14	17109022520000	81516	Texaco, Inc.	Vu 2; Bse U2	014D	000	22S	18E	9/30/1960	P&A	10/1/1988	Oil
15	17109021910000	81724	U.S. Oil of Louisiana	LL&E State Lease 2995 Unit 4	001	000	21S	18E	10/14/1960	P&A	12/1/1976	No product specified
16	17109022140000	82519	Texaco, Inc.	Vu31;Bse U31	004	000	21S	18E	12/8/1960	P&A	8/1/1988	Oil
17	17109022120000	82563	Texaco, Inc.	Vu31;Bse U31	001D	000	21S	18E	12/13/1960	P&A	11/1/1984	Oil

Table 3: Oil and Gas Wells Within the Houma Navigation Canal Deepening Project boundaries

Index	Identification					Well Location			Production			
	Well API Number	Well Serial #	Owner Name	Well Name	Well Number	Section	Township	Range	Date Permitted	Well Status	Status Effective Date	Product Type
18	17109022300000	82702	Texaco, Inc.	Bse 13500 Rc & C 1 Su Un 31	003	000	21S	18E	12/21/1960	P&A	9/1/1988	Oil
19	17109022200000	82938	Texaco, Inc.	Vu31;Bse U 31	005	000	21S	18E	1/11/1961	P&A	6/1/1987	Oil
20	17109022440000	83252	Chevron U.S.A. INC	Vu2;Bse U2	016	004	22S	18E	2/7/1961	Shut in future utility	6/1/2002	Gas
21	17109022270000	83266	Texaco, Inc.	Bse 13600 Rc&C- 1su;Unit 31	006	000	21S	18E	2/7/1961	P&A	10/1/1988	Oil
22	17109022140000	83532	Texaco, Inc.	13500 Sub;Unit 31	004D	000	21S	18E	3/2/1961	P&A	8/1/1988	Oil
23	17109022200000	84004	Texaco, Inc.	Bay St Elaine Unit 31	005D	000	21S	18E	4/6/1961	P&A	6/1/1987	Oil
24	17109022000000	84506	Aminoil of LA, INC.	Vuc;SI 2995 LI & E	008	000	21S	18E	5/8/1961	P&A	1/1/1982	Oil
25	17109022440000	85436	Chevron U.S.A. INC	Vu2;Bsc U2	016D	004	22S	18E	7/6/1961	Wells Reverted To Single Completion	6/1/2002	No product specified
26	17109022010000	85696	Castlerock Oil Co.	Vuc;SI 2995 LI&E	007-D	000	21S	18E	7/24/1961	P&A	5/1/2001	Oil
27	17109022180000	86253	Texaco, Inc.	Vu 31; Bse U31	011	000	21S	18E	8/23/1961	P&A	7/1/1988	Oil
28	17109022190000	86583	Texaco, Inc.	Vu 31; Bse U31	008	000	21S	18E	9/12/1961	P&A	8/1/1988	Oil
29	17109022220000	86584	Texaco, Inc.	Bse 13600' Rc&C- 1 Su;Unit 31	013	000	21S	18E	9/12/1961	P&A	7/1/1988	Oil
30	17109021990000	86612	Aminoil of LA, INC.	Vuc;SI 2995-LI & E	009	000	21S	18E	9/13/1961	P&A	1/1/1982	Oil
31	17109022260000	86623	Texaco, Inc.	Vu 31; Bse U 31	007D	000	21S	18E	9/14/1961	P&A	1/1/1991	Gas
32	17109022150000	86884	Texaco, Inc.	Bse 13500 Rc&C1 Su;Bse U31	010D	031	21S	18E	9/29/1961	P&A	8/1/1988	No product specified
33	17109011330000	87385	Penzoil E&P Co. et al	Lawrence Voisin Et Al	001-D	037	20S	17E	11/2/1961	P&A	11/1/1988	Gas
34	17109022220000	87590	Texaco, Inc.	Bse 13500 Rc&C 1 Su; U31	013D	000	21S	18E	11/13/1961	P&A	7/1/1988	Oil

Table 3: Oil and Gas Wells Within the Houma Navigation Canal Deepening Project boundaries

Index	Identification					Well Location			Production			
	Well API Number	Well Serial #	Owner Name	Well Name	Well Number	Section	Township	Range	Date Permitted	Well Status	Status Effective Date	Product Type
35	17109021990000	87747	Philips Petroleum Co	Vuc;SI 2995 LI&E	009-D	000	21S	18E	11/20/1961	P&A	11/1/1985	Oil
36	17109022250000	87896	Texaco, Inc.	Vu31;Bse U31	017	000	21S	18E	12/1/1961	P&A	1/1/1989	Oil
37	17109022210000	88053	Texaco, Inc.	Bay St Elaine Unit 31	016D	000	21S	18E	12/13/1961	P&A	8/1/1988	Oil
38	17109022280000	88152	Texaco, Inc.	Bay St Elaine Unit 31	012D	000	21S	18E	12/19/1961	P&A	8/1/1988	Oil
39	17109011320000	88194	Unknown	Lawrence Voision Et Al	002	037	20S	17E	12/22/1961	P&A	12/1/1976	No product specified
40	17109022240000	88449	Texaco, Inc.	Vu 31; Bse U31	018	000	21S	18E	1/15/1962	P&A	5/1/1985	Oil
41	17109021970000	89014	Aminoil of LA, INC.	Vuc;SI 2995-LI&E	011	000	21S	18E	2/27/1962	P&A	3/1/1982	Oil
42	17109022240000	89415	Texaco, Inc.	Bay St Elaine Unit 31	018D	000	21S	18E	3/28/1962	P&A	5/1/1985	Oil
43	17109021960000	89454	Castlerock Oil Co.	Vuc;SI 2995 LI&E	010-D	000	21S	18E	3/28/1962	P&A	5/1/2001	Oil
44	17109022170000	89721	Texaco, Inc.	Bse 13500' Rc&C 1 Su;Unit 31	019D	000	21S	18E	4/16/1962	P&A	7/1/1988	No product specified
45	17109021970000	89824	Aminoil of LA, INC.	Vuc;SI 2995 LI&E	011D	000	21S	18E	4/23/1962	P&A	3/1/1982	Oil
46	00000000000000	90423	Texaco, Inc.	Bse 13500 Rc & C1 Su;Unit 31	015D	000	21S	18E	5/29/1962	P&A	7/1/1988	Oil
47	17109022230000	90866	Texaco, Inc.	Vu 31; Bse U 31	021	000	21S	18E	6/26/1962	P&A	7/1/1988	Gas
48	17109011340000	90877	Unknown	Harry Bourg	001	008	20S	17E	6/26/1962	P&A	12/1/1976	No product specified
49	17109010360000	95761	Texas Gas Producing Co.	Harry Bourg	002	087	19S	17E	4/24/1963	Orphan Wells	8/20/2002	No product specified
50	17109031860000	102067	Unknown	South Coast Corp	001	002	18S	17E	4/9/1964	P&A	12/1/1976	No product specified
51	17109032520000	102666	Texaco, Inc.	Vu 1; Bse U 1	002	000	22S	18E	5/18/1964	P&A	1/1/1985	Gas
52	17109032760000	104951	Texaco, Inc.	Vu1;Bse U1	003	000	22S	18E	9/4/1964	P&A	7/1/1981	No product specified

Table 3: Oil and Gas Wells Within the Houma Navigation Canal Deepening Project boundaries

Index	Identification					Well Location			Production			
	Well API Number	Well Serial #	Owner Name	Well Name	Well Number	Section	Township	Range	Date Permitted	Well Status	Status Effective Date	Product Type
53	17109034290000	109973	Unknown	South Shore	005	002	18S	17E	6/28/1965	P&A	12/1/1976	No product specified
54	17109034070000	111839	Texaco, Inc.	SI 4025 Et Al LI&E B Una	002	000	21S	18E	10/6/1965	P&A	12/1/1976	No product specified
55	17715009140000	114458	Placid Oil Co.	SI 2857	008	000	23S	19E	3/30/1966	P&A	11/1/1976	Oil
56	17109022250000	116461	Texaco, Inc.	Bay St Elaine Unit 31	017D	000	21S	18E	8/11/1966	P&A	8/1/1988	Oil
57	17109200630000	117702	Texaco, Inc.	Bse 13600 Rc&C1 Su;Bse U31	023	000	21S	18E	11/14/1966	P&A	8/1/1988	No product specified
58	17109200630000	118375	Texaco, Inc.	Bse 13500 Rc&C1 Su;Bse U31	023D	000	21S	18E	1/9/1967	P&A	8/1/1988	No product specified
59	17715009120000	119063	Eland Energy Inc.	SI 2857	010	000	23S	19E	3/7/1967	Shut in future utility	3/1/2003	Oil
60	17715009430000	119857	Placid Oil Co.	SI 2857	012	000	23S	19E	5/11/1967	P&A	12/1/1976	No product specified
61	17715009450000	119939	Eland Energy Inc.	SI 2857	013	000	23S	19E	5/17/1967	Producing Well	3/1/2003	Oil
62	17109201620000	121159	U.S. Oil of Louisiana	SI 2995 LI&E Unit 3	012D	054	21S	18E	8/18/1967	Shut in no future utility	3/25/2003	Oil
63	17109205490000	127914	Austral Oil Co. INC	South Shore	002	012	17S	17E	2/26/1969	P&A	12/1/1976	No product specified
64	17109207430000	132793	Texaco, Inc.	Vu 31; Bse U31	024	000	21S	18E	4/14/1970	P&A	7/1/1988	Oil
65	17109210770000	139047	W.B. Carter Jr, Inc. et al	Harry Bourg	001	037	20S	17E	2/9/1972	Orphan Wells	1/1/1996	No product specified
66	17109214710000	144989	Texaco, Inc.	Vu31;Bse U31	026	000	21S	18E	3/14/1974	P&A	1/1/1989	Oil
67	17109216440000	148592	Signal Petroleum	Vuc;SI 2995-LI & E	013	056	21S	18E	5/6/1975	P&A	12/1/1976	No product specified
68	17109215490000	148802	Texaco, Inc.	Vu 31; Bse U 31	028	000	21S	18E	5/30/1975	P&A	1/1/1991	Gas
69	17109216850000	149530	Goldking Production Co.	Pellegrin	001	009	20S	17E	8/18/1975	P&A	12/1/1976	No product specified

Table 3: Oil and Gas Wells Within the Houma Navigation Canal Deepening Project boundaries

Index	Identification					Well Location			Production			
	Well API Number	Well Serial #	Owner Name	Well Name	Well Number	Section	Township	Range	Date Permitted	Well Status	Status Effective Date	Product Type
70	17109219950000	158289	Pennzoil Explor. & Producton	Harry Bourg Corporation A	001	037	20S	17E	1/18/1978	P&A	2/1/1978	No product specified
71	17109221010000	161738	Texas Crude, Inc.	South Coast Corporation	001	040	18S	17E	11/6/1978	P&A	12/1/1978	No product specified
72	17109219950000	163684	Mosbacher Prod. Co - Transco Expl	Harry Bourg Corporation A	001	037	20S	17E	5/24/1979	P&A	8/1/1979	No product specified
73	17109222500000	167369	Williams Exploration Co.	South Coast Corp	001	002	18S	17E	2/8/1980	P&A	6/1/1980	No product specified
74	17109222540000	167453	M.G.F. Oil Corp.	Harry Bourg Corporation	001	087	19S	17E	2/20/1980	P&A	6/1/1980	No product specified
75	17075227950000	171347	Texaco, Inc.	SI 7691	001	000	22S	20E	9/26/1980	P&A	10/1/1980	No product specified
76	17715201550000	176863	K-B Exploration Co.	SI 9426	001	000	000	000	8/13/1981	P&A	2/1/1982	No product specified
77	17109225300000	178352	Unknown	Sundberry	001	104	17S	17E	11/3/1981	Permit Expired	11/1/1981	No product specified
78	17109226160000	182331	Goldking Production Co.	Robert J Boudreaux Et Al	002	001	19S	17E	8/2/1982	P&A	8/1/1982	No product specified
79	17715201590000	182577	Unknown	SI 10026	001	000	000	000	8/19/1982	P&A	3/1/1983	No product specified
80	17109226720000	184805	Pioneer Natural Res. USA, Inc.	LI&E	001	086	21S	18E	1/27/1983	P&A	7/12/2000	No product specified
81	17109228120000	192175	Pioneer Natural Res. USA, Inc.	LI&E SI 10484	001	014	21S	17E	5/24/1984	P&A	7/11/2000	No product specified
82	17109228730000	198024	Texoma Production Co.	A St Martin Co Ltd	001	104	17S	17E	1/29/1985	P&A	9/1/1985	No product specified

Table 3: Oil and Gas Wells Within the Houma Navigation Canal Deepening Project boundaries

Index	Identification				Well Location			Production				
	Well API Number	Well Serial #	Owner Name	Well Name	Well Number	Section	Township	Range	Date Permitted	Well Status	Status Effective Date	Product Type
83	17109228800000	198208	Pioneer Natural Res. USA, Inc.	L Tex L 8 Ra Sua;LI&E SI 10484	002	011	21S	17E	2/18/1985	P&A	7/13/2000	No product specified
84	17109229270000	201429	Unknown	Vul;Bse Unit 1	001	003	22S	18E	9/13/1985	P&A	12/1/1985	No product specified
85	17715201670070	206238	Rosewood Resources, Inc.	SI 2857	017	000	23S	19E	6/26/1987	P&A	1/1/1990	No product specified
86	17109231680000	210636	LA Land & Exploration Co.	LI&E Fee	002	083	21S	18E	9/21/1989	P&A	11/1/1989	No product specified
87	17109232000000	211726	LA Land & Exploration Co.	LI&E Fee	001	011	21S	17E	5/18/1990	Permit Expired	12/1/1990	No product specified
88	17711203210000	221089	Newfield Exploration Co	SI 15805	001	000	000	000	9/8/1997	P&A	1/1/1998	No product specified
89	17109880030000	970065	Tennessee Gas Pipeline	Cocodrie Swd Paul Edward	001	082	21S	18E	4/9/1980	Active injection well	10/1/1980	No product specified
90	17109238110000	226793	Denbury Resources Inc.	Verdin Etux	001	086	19S	17E	2/13/2002	Shut in future utility	5/25/2002	No product specified
91	17109238260000	227146	Denbury Resources Inc.	Vua;Paul Edward Verdin Etux	002	086	19S	17E	6/20/2002	Producing Well	7/12/2002	Gas
92	17109021930000	68596	Castlerock Oil Co.	11 Sua;SI 2995 LI&E U3	001-D	000	21S	18E	11/18/1957	P&A	10/1/1999	Oil
93	17109022130000	75611	Aminoil USA, Inc.	Vuc;SI 2995-LI&E	004	000	21S	18E	6/26/1959	P&A	3/1/1982	Oil
94	17109022130000	76354	Aminoil USA, Inc.	11 Suc;SI 2995 LI&E Unit 3	004D	000	21S	18E	8/19/1959	P&A	3/1/1982	Oil
95	17109022290000	81558	Texaco, Inc.	Bay St Elaine Unit 31	002	000	21S	18E	10/4/1960	P&A	9/1/1988	Oil
96	00000000000000	83629	Texaco, Inc.	Bay St Elaine Unit 32	003	000	21S	18E	3/9/1961	Permit Expired	12/1/1976	No product specified

Table 3: Oil and Gas Wells Within the Houma Navigation Canal Deepening Project boundaries

Index	Identification					Well Location			Production			
	Well API Number	Well Serial #	Owner Name	Well Name	Well Number	Section	Township	Range	Date Permitted	Well Status	Status Effective Date	Product Type
97	17109022020000	83749	Castlerock Oil Co.	SI 2995 LI&E U3	006	000	21S	18E	3/20/1961	Wells Reverted To Single Completion	10/1/1999	No product specified
98	17109022010000	84505	Castlerock Oil Co.	Vuc;SI 2995 LI&E	007	000	21S	18E	5/8/1961	P&A	5/1/2001	Oil
99	17109022020000	84684	Castlerock Oil Co.	Vuc;SI 2995 LI&E	006-D	000	21S	18E	5/18/1961	P&A	5/1/2001	Oil
100	17109022150000	85823	Texaco, Inc.	Bse 13600 Rc&C1 Su;Bse U31	010	000	21S	18E	7/28/1961	P&A	1/1/1989	No product specified
101	17109022280000	86510	Texaco, Inc.	Vu 31; Bse U 31	012	000	21S	18E	9/7/1961	P&A	8/1/1988	Gas
102	17109022190000	87589	Texaco, Inc.	Bay St Elaine Unit 31	008D	000	21S	18E	11/13/1961	P&A	8/1/1988	Oil
103	17109010350000	91683	An-son Co.	R J Boudreaux Etal	001	085	19S	17E	8/9/1962	P&A	12/1/1976	No product specified
104	17109033290000	107198	John W Mecom	South Shore	004	011	17S	17E	1/15/1965	P&A	12/1/1976	No product specified
105	17109201620000	119856	U.S. Oil of Louisiana	SI 2995 L L & E Unit 3	012	054	21S	18E	5/11/1967	Shut in no future utility	3/25/2003	Gas
106	17109216370000	148508	Tenneco Oil Co.	Harry Bourg Corp	001	008	20S	17E	4/25/1975	P&A	12/1/1976	No product specified
107	17109217550000	151517	Texaco, Inc.	Vu31; Bse U 31	029	000	21S	18E	3/12/1976	P&A	8/1/1988	Gas
108	17109218760000	154751	Goldking Production Co.	Robert J Boudreaux Et Al	001	001	19S	17E	2/18/1977	P&A	2/1/1977	No product specified
109	17109220130000	158581	Texaco, Inc.	13500 Rk Vua;Bse U31	030	000	21S	18E	3/1/1978	P&A	6/1/1987	Oil
110	17109227430000	188387	DYNAMIC EXPLORATION, INC	Harry Bourg	001	037	20S	17E	10/18/1983	P&A	11/1/1983	No product specified
111	17109237960000	226463	Denbury Resources Inc.	Harry Bourg Corp	004	037	20S	17E	9/27/2001	Shut in future utility	8/25/2002	Gas

Table 3: Oil and Gas Wells Within the Houma Navigation Canal Deepening Project boundaries

Index	Identification				Well Location			Production				
	Well API Number	Well Serial #	Owner Name	Well Name	Well Number	Section	Township	Range	Date Permitted	Well Status	Status Effective Date	Product Type
112	1710923810000	226792	Denbury Resources Inc.	Vua;Oak Estates Subd Etal Llc	001	086	19S	17E	2/13/2002	Producing well	6/1/2002	Gas
113	1710923848000	227700	Denbury Resources Inc.	Oak Estates Subd Etal Llc	002	085	19S	17E	12/18/2002	Producing well	2/12/2003	Gas
114	1710902252000	80342	Texaco, Inc.	Vu2;Bse U2	014	004	22S	18E	7/5/1960	P&A	10/1/1988	Oil
115	17109022260000	84570	Texaco, Inc.	Vu 31; Bse U 31	007	000	21S	18E	5/10/1961	P&A	1/1/1991	Gas
116	17109022180000	86943	Texaco, Inc.	Bse 13500 Rc & C1 Su;Unit 31	011D	000	21S	18E	10/4/1961	P&A	7/1/1988	Oil
117	17715009130000	119553	Hunt Petroleum Co.	SI 2857	011	000	23S	19E	4/18/1967	P&A	7/1/1998	Oil
118	17109223960000	172939	Texaco, Inc.	Vua;SI 2995	001	000	21S	18E	12/24/1980	P&A	1/1/1989	Oil
119	17715201620000	188114	Eland Energy Inc.	SI 2857	016	000	23S	19E	10/4/1983	Producing Well	4/14/2003	Oil
120	17109226720000	190189	Pioneer Natural Res. USA, Inc.	LI&E	001-D	086	21S	18E	1/16/1984	P&A	7/12/2000	No product specified
121	17109228120000	197777	Pioneer Natural Res. USA, Inc.	L Tex L 2 Ra Sua;LI&E SI 10484	001-D	014	21S	17E	1/10/1985	P&A	7/11/2000	No product specified
122	17109229970000	204983	KCS Resources, Inc.	Harry Bourg-Ayo Heirs	001	037	20S	17E	11/25/1986	P&A	1/1/2002	Gas
123	17109230730000	207489	Castlerock Oil Co.	Vuc;SI 2995-LI&E	A001	000	21S	18E	12/14/1987	P&A	10/1/1999	Gas
124	17109214670000	144951	Texaco, Inc.	Vu31;Bse U31	025	000	21S	18E	3/7/1974	P&A	6/1/1988	Oil
125	17109001550000	47931	Unknown	South Shore Oil & Dev Co B	001	002	18S	17E	2/2/1953	P&A	12/1/1976	No product specified
126	17109021920000	69012	John W Mecom	State Lease 29958 L L S E Unit	003	053	21S	18E	12/27/1957	P&A	3/1/1982	No product specified
127	17109021950000	69805	Unknown	State Lease 3326	001	000	21S	18E	3/14/1958	P&A	12/1/1976	No product specified

Table 3: Oil and Gas Wells Within the Houma Navigation Canal Deepening Project boundaries

Index	Identification				Well Location			Production				
	Well API Number	Well Serial #	Owner Name	Well Name	Well Number	Section	Township	Range	Date Permitted	Well Status	Status Effective Date	Product Type
128	17109010330000	75095	W.H. Hunt	C P Boudreaux	001	002	19S	17E	5/21/1959	P&A	12/1/1976	No product specified
129	17109022030000	77456	Castlerock Oil Co.	11 Sud;SI 2995 LI&E U3	005-T	055	21S	18E	11/17/1959	P&A	10/1/1999	Oil
130	17109022290000	82863	Texaco, Inc.	Vu 31; Bse U31	002D	000	21S	18E	1/5/1961	P&A	9/1/1988	Oil
131	17109022300000	83531	Texaco, Inc.	Bay St Elaine Unit 31	003D	000	21S	18E	3/2/1961	P&A	9/1/1988	Oil
132	17109022270000	84578	Texaco, Inc.	Vu31;Bse U31	006-D	000	21S	18E	5/11/1961	P&A	10/1/1988	Oil
133	17109011330000	85165	Penzoil E&P Co. et al	12300 Ra Sua;L Voisin	001	037	20S	17E	6/14/1961	P&A	11/1/1988	Gas
134	17109022210000	87439	Texaco, Inc.	Vu 31; Bse U 31	016	000	21S	18E	11/3/1961	P&A	8/1/1988	Gas
135	17109022170000	88318	Texaco, Inc.	Vu 31;Bse U 31	019	000	21S	18E	1/3/1962	P&A	7/1/1988	Oil
136	17109021960000	88355	Castlerock Oil Co.	Vuc;SI 2995 LI&E	010	000	21S	18E	1/5/1962	P&A	10/1/1999	Oil
137	00000000000000	89479	Texaco, Inc.	Bse 13600 Rc&C1 Su;Bse U31	015	000	21S	18E	3/30/1962	P&A	8/1/1988	No product specified
138	17109022230000	91760	Texaco, Inc.	Bay St Elaine Unit 31	021D	000	21S	18E	8/15/1962	P&A	7/1/1988	Oil
139	17715000120000	93482	Texaco, Inc.	Vu 40;Bse U40	001	000	22S	18E	11/29/1962	P&A	12/1/1976	No product specified
140	17109022040000	93628	Signal Oil & Gas Co., Inc.	Vub;SI 2517 LI&E	002	000	21S	18E	12/6/1962	P&A	4/1/2002	Oil
141	17109011310000	94048	Unknown	Harry Bourg	001	037	20S	17E	1/3/1963	P&A	12/1/1976	No product specified
142	17109202040000	120901	Placid Oil Co.	SI 2857	014	000	23S	19E	7/31/1967	P&A	12/1/1976	No product specified
143	17109211650000	140463	LA Land & Exploration Co.	LI&E Fee	001	083	21S	18E	8/8/1972	P&A	12/1/1976	No product specified
144	17109214990000	145607	Texaco, Inc.	Bse 13500 Rc&C1su;Bse U31	027	000	21S	18E	5/31/1974	P&A	8/1/1988	Oil

Table 3: Oil and Gas Wells Within the Houma Navigation Canal Deepening Project boundaries

Index	Identification				Well Location			Production				
	Well API Number	Well Serial #	Owner Name	Well Name	Well Number	Section	Towship	Range	Date Permitted	Well Status	Status Effective Date	Product Type
145	17109215460000	146850	McCormick Operating Co.	Mrs Frances B Reardon Et Al	001	024	19S	17E	9/26/1974	P&A	12/1/1976	No product specified
146	17109215490000	146964	Texaco, Inc.	Vu31;Bse U 31	028	000	21S	18E	10/8/1974	Permit Expired	12/1/1976	No product specified
147	17109220950000	161524	System Fuels, Inc.	Marie A T Marmande	001	067	19S	17E	10/20/1978	P&A	5/1/1979	No product specified
148	17109221500000	163297	Entex, Inc.	T Baker Smith Jr Et Al	001	105	17S	17E	4/18/1979	P&A	5/1/1979	No product specified

Note: Active injection well a well that is currently being used to inject materials subsurface

Orphan Wells Wells which have been abandoned and require cleanup activities are "orphaned". Also wells not in compliance with applicable laws and regulations may also be found to be "orphaned."

P&A Properly and officially plugged and abandoned

Permit Expired No longer authorized by DNR to operate the well.

Producing Well a well from which product is actively being extracted

Shut in - future utility a well capable of producing product in which the valves in the production tree have been closed to temporarily cease production or injection operations

Shut in - no future utility a shut in well that is not deemed likely to produce product with existing technology; may later be activated again for production

Wells Reverted To Single Completion Multiple wells prepared for the production of oil or gas or the injection of water or gas into the reservoir.

1-10

APPENDIX J
Utility Line Records

C5. RELOCATIONS.

C5.1 General. The information contained in this section documents affected facilities and presents proposed relocations required by the Houma Navigational Canal (HNC) Reevaluation Study. The study will address the dredging and deepening of the existing channel.

C5.2 Description of Existing Facilities Affected by the Project. Categories of facilities affected by the project include bridges, oil and gas pipelines, electrical and communication lines, and public utilities (water, sewer, etc.). The location of impacted facilities, depicted on plates C1 through C12, were obtained from the 1990 Louisiana Parish Pipeline and Industrial Atlas Map of Terrebonne Parish, and by researching permits, visiting sites and ownership forms. For the purpose of this study, impacted facilities are referenced to miles along the HNC.

C5.3 Enlargement of the HNC. Impacted facilities requiring relocation would be relocated to facilitate the new design depth and channel cross section. To maintain continuous service for facilities during relocation operations, hot taps and temporary bypasses are assumed, as well as de-energizing submerged electrical cables.

C5.4 Affected Facilities and Relocation Disposition. The following facilities will be affected and impacted by the proposed deepening of the HNC, and will require relocation unless noted otherwise:

C5.4.1 Bridge (B-1). The Louisiana Department of Transportation and Development (LDOTD) owns the existing Highway 661 swing bridge crossing the HNC at Mile 36.3. Relocation of the bridge is not required.

C5.4.2 Electrical Submarine Cable (E-1). One primary 13.2/7.62 KV distribution cable owned by South Louisiana Electric Cooperative Association (SLECA) Co at Mile 36.3 just south of the Highway 661 Swing Bridge. This 3-phase buried submarine cable

crosses the HNC at elevation (-)22.2 feet MLG and provides electric service to residences in 5 parishes.

C5.4.3 Waterline (W-1). One 12-inch waterline owned by Terrebonne Parish Consolidated Waterworks District No. 1. This waterline is made of ductile iron and crosses the HNC at Mile 34.5 and elevation (-)25.0 feet MLG. It provides public drinking water.

C5.4.4 Electrical Submarine Cable (E-2). One 34.5 KV distribution submarine cable owned by Entergy Louisiana Inc. at Mile 34.5. This submarine cable crosses the HNC at elevation (-)24.3 feet MLG, 5 feet below bottom of the canal channel. This facility services businesses and homes along LA Hwy 57.

C5.4.5 Submarine Fiber Optic Cable (C-1) One ½-inch diameter submarine fiber optic cable owned by Charter Communications. This fiber optic cable lies within a directional bore three (3) inch PVC conduit at Mile 34.3. The fiber cable crosses the HNC at elevation (-)52.0 feet MLG, which is 32 feet below the bottom of the channel. This facility provides data, cable television, and Internet services. Relocation of this line will not be required.

C5.4.6 Sewer Pipeline (S-1). One 10-inch diameter sewer pipeline owned Terrebonne Parish Consolidated Government Pollution Control Division. This sewer force main is within a fourteen (14) inch steel diameter casing at Mile 34.0 and crosses the HNC at elevation (-)29.0 feet MLG.

C5.4.7 Electrical Submarine Cable (E-3). Two primary 13.2/7.62 KV distribution buried submarine cable owned by South Louisiana Electric Cooperative Association (SLECA) Co at Mile 33.5 just south of the Highway 661 Swing Bridge. The two (2) 3-phase submarine buried cable crosses the HNC at elevation (-)22.2 feet MLG and provides electric service to residence in 5 parishes.

C5.4.8 Natural Gas Pipeline (P-1). One 20-inch natural gas pipeline owned by Gulf South Pipeline Co. This steel pipeline crosses the HNC at Mile 31.3 and at elevation (-)21.2 MLG. The facility is used to transport high-pressure natural gas.

C5.4.9 Natural Gas Pipeline (P-2). One 16-inch natural gas pipeline owned by Louisiana Intrastate Gas Co. (LIG). This steel pipeline crosses the HNC at Mile 31.3 and at elevation (-)27.0 MLG. The facility is used to transport high-pressure natural gas.

C5.4.10 Natural Gas Pipeline (P-3). One 8-inch natural gas pipeline owned by Enterprise Pipeline Company. This steel pipeline crosses the HNC at Mile 29.8 and at elevation (-)26.0 MLG. This facility is used to transport high-pressure natural gas.

C5.4.11 Natural Gas Pipeline (P-4). One 10-inch natural gas pipeline owned by LIG. This steel pipeline is buried at Mile 31.3 and crosses the HNC at elevation (-)23.0 MLG. The facility is used to transport high-pressure natural gas.

C5.4.12 Natural Gas Pipeline (P-5). One 30-inch natural gas pipeline owned by Columbia Gas Transmission (CGT). This steel pipeline crosses the HNC at Mile 27.8 at elevation (-)25.0 MLG. The facility is used to transport high-pressure gas.

C5.4.13 Electrical Submarine Cable (E-4). One primary 13.2/7.62 KV submerged distribution cable owned by SLECA. This cable crosses the HNC at Mile 26.5 and elevation (-)27.0 feet MLG. This facility is abandoned in place.

C5.4.14 Natural Gas Pipeline (P-6). One 12-inch natural gas pipeline owned by Koch Gateway Pipeline Co. (Koch). This steel pipeline crosses the HNC at Mile 23.5 and elevation (-)26.0 MLG. The facility is used to transport high-pressure natural gas.

C5.4.15 Bridge (B-2). The Terrebonne Parish Consolidated Government owns the existing pontoon bridge crossing the Houma Navigation Canal at mile 23.5. No relocation is required.

C5.4.16 Electrical Submarine Cable (E – 5). One submarine cable owned by Terrebonne Parish Consolidated Government at mile 23.5. The cable crosses the HNC at elevations – 23.0 feet MLG at the Pontoon Bridge

C5.4.17 Natural Gas Pipeline (P-7). One 4- inch natural gas pipeline owned by Gulf South Pipeline Co. This steel pipeline is crosses the HNC at Mile 22.8 and elevation (-)21.2 MLG. The facility is used to transport high-pressure natural gas.

C5.4.18 Natural Gas Pipeline (P-8). One 6-inch natural gas pipeline owned by Gulf South Pipeline Co. This steel pipeline crosses the HNC at Mile 23.5 and elevation (-)21.2 MLG. The facility is used to transport high-pressure natural gas.

C5.4.19 Natural Gas Pipeline (P – 9). One six (6) inch natural gas pipeline formally owned by LA Resource crosses the HNC at Mile 21.8 and elevation (-)29.2 M.L.G. Currently, no ownership is available at this time.

C5.4.20 Natural Gas Pipeline (P-10). One 6-inch natural gas pipeline owned by Williams Gas Pipeline Co. This steel pipeline crosses at the HNC at Mile 13.5 and elevation (-)23.0 MLG. The facility is used to transport high-pressure natural gas.

C5.4.21 Water Pipeline (W-2). Two four (4) inch waterlines previous owned by Hope Services. These waterlines cross the HNC at mile 21.8 and elevation (-)25.0 M.L.G., and have been abandoned.

C5.4.22 Natural Gas Pipeline (P-11). One 24-inch natural gas pipeline owned by Tennessee Gas Pipeline Co. (TGP) This steel pipeline crosses the HNC at Mile 12 and at elevation (-)20.0 MLG. This facility is used to transport high-pressure natural gas.

C5.4.23 Natural Gas Pipeline (P-12). One 26-inch natural gas pipeline owned by TGP. This steel pipeline crosses the HNC at Mile 12 and elevation (-)20.0 MLG. This

facility is used to transport high-pressure natural gas.

C5.4.24 Natural Gas Pipeline (P-13). One 36- inch natural gas pipeline owned by TGP. This steel pipeline crosses the HNC at Mile 12 and elevation (-)20.0 MLG. This facility is used to transport high-pressure natural gas.

C5.4.25 Natural Gas Pipeline (P-14). One 6- inch natural gas pipeline owned by Southern Natural Gas Pipeline Co. (SNG). This steel pipeline crosses the HNC at Mile 11.8 and elevation (-)27.0 MLG. The facility is used to transport high-pressure natural gas.

C5.4.26 Oil Pipeline (P-15). Two ½- inch oil pipelines owned by Texaco Incorporated. These steel pipelines cross HNC at Mile 10.5 and elevation (-)23.0 MLG. These facilities are used to transport oil.

C5.4.27 Natural Gas Pipeline (P-16). Two ½- inch gas pipelines owned by Texaco Incorporated. These steel pipelines cross the HNC at Mile 10.5 and elevation (-)23.0 MLG. These facilities are used to transport natural gas.

C5.4.28 Natural Gas Pipeline (P-17). One 3- inch gas pipeline owned by Texaco Incorporated. This steel pipeline crosses HNC at Mile 10.5 and elevation (-)23.0 MLG. This facility is used to transport natural gas.

C5.4.29 Natural Gas Pipeline (P-18). Two ½- inch gas pipelines owned by Texaco Incorporated. These steel pipelines cross the HNC at Mile 10.5 and elevation (-)23.0 MLG. These facilities are used to transport natural gas.

C5.4.30 Natural Gas Pipeline (P-19). One 3- inch gas pipeline owned by Chevron-Texaco Incorporated. This steel pipeline crosses the HNC at Mile 10.5 and elevation (-)23.0 MLG. This facility is used to transport natural gas.

C5.4.31 Natural Gas Pipeline (P-20). One 8-inch gas pipeline owned by Comstock Offshore LLC. This steel pipeline crosses the HNC at Mile 8.5 crossing and elevation (-)30.0 MLG. This facility is used to transport natural gas.

C5.4.32 Natural Gas Pipeline (P-21). One 8- inch gas pipeline owned by Texaco Pipeline LLC. This steel pipeline crosses the HNC at Mile 10.5 and elevation (-)27.0 MLG. This facility is used to transport natural gas.

C5.4.33 Natural Gas Pipeline (P-22). One 16-inch gas pipeline owned by Texaco Pipelines LLC. This steel pipeline crosses HNC at Mile 10.5 and elevation (-)28.5 MLG. This facility is used to transport natural gas.

C5.4.34 Natural Gas Pipeline (P-23). One 20- inch gas pipeline owned by Texaco Pipeline LLC. This steel pipeline crosses the HNC at Mile 10.5 and elevation (-)27.5 MLG. This facility is used to transport natural gas.

C5.4.35 Crude Oil Pipeline (P-24). One 20- inch gas pipeline owned by Equilon/Shell Pipeline Company. This steel pipeline crosses the proposed alignment at Mile (-)6.0 and elevation (-)150.0 MSL. This facility is used to transport oil.

APPENDIX K
Site Reconnaissance Photos

HNC SITE RECONNAISSANCE PHOTOGRAPHS



Figure 1. Disposal Area # 1



Figure 2. Disposal Area # 5

K-1



Figure 3. Disposal Area # 5



Figure 4. Disposal Area # 7



Figure 5. Disposal Area # 7. Pipeline Right-of-Way



Figure 6. Disposal Area # 7A




Figure 7. Disposal Area # 11A



Figure 8. Disposal Area # 11A



Figure 9. Disposal Area # 12A



Figure 10. Disposal Area # 14



Figure 11. Disposal Area # 15



Figure 12. Disposal Area # 15



Figure 13. Disposal Area # 20C



Figure 14. Disposal Area # 20C



Figure 15. Disposal Area # 20E



Figure 16. Disposal Area # 20F




Figure 17. Disposal Area # 21




Figure 18. Disposal Area # 24



Figure 19. Disposal Area # 24A

APPENDIX L
Debris Pile Location Map



APPENDIX M
References Cited

ASTM E-1527-97, American Society for Testing and Materials, Standard Practice for Environmental Site Assessments: Phase 1 Environmental Site Assessment Process, July 2000.

Coastal Environments, Inc., Land Use History for the Houma Navigation Canal Deepening Project, Terrebonne Parish, Louisiana, November 2003.

ER-1165-2-9, Lower Mississippi Valley Division Water Resources Policies and Authorities, Hazardous, Toxic, and Radioactive Waste Policy for Civil Works Projects, 14 June 1996.

ER 1165-2-132, Hazardous, Toxic, and Radioactive Waste Guidance for Civil Works Projects, CECW-PO, 26 June 92.

Muller, R.A. and B.V. Fielding. 1987. Coastal climate of Louisiana. pp.13-29. In: R.E. Turner and D.R. Cahoon, eds., Causes of Wetland Loss in the Gulf of Mexico. Vol. 2: Technical Narrative. Final Report submitted to the Minerals Management Service, New Orleans. OCS Study/MMS 87-0120.

URS Corporation, Houma Navigation Canal Traffic Forecasting, January 2003.

